

Katalog : 1102001.7107010

KECAMATAN SANGKUB

Dalam Angka

*Sangkub Subdistrict
in Figure*

20
22



**BADAN PUSAT STATISTIK
KABUPATEN BOLAANG MONGONDOW UTARA**

KECAMATAN SANGKUB

Dalam Angka

*Sangkub Subdistrict
in Figure*

20

22

<https://bolmutkab.bps.go.id>

KECAMATAN SANGKUB DALAM ANGKA
Sangkub Subdistrict in Figures
2022

No. Publikasi/*Publication Number*: 71070.2210

Katalog /*Catalog*: 1102001.7107010

Ukuran Buku/*Book Size*: 14,8 cm x 21 cm

Jumlah Halaman/*Number of Pages* : xxxii + 139 hal/*pages*

Naskah/*Manuscript*:

BPS Kabupaten Bolaang Mongondow Utara

BPS-Statistics of Bolaang Mongondow Utara Regency

Penyunting/*Editor*:

BPS Kabupaten Bolaang Mongondow Utara

BPS-Statistics of Bolaang Mongondow Utara Regency

Desain Kover/*Cover Design*:

BPS Kabupaten Bolaang Mongondow Utara

BPS-Statistics of Bolaang Mongondow Utara Regency

Ilustrasi Kover/*Cover Illustration*:

Dhuhul Islaminuddin, S.Tr.Stat

Diterbitkan oleh/*Published by*:

©BPS Kabupaten Bolaang Mongondow Utara/*BPS-Statistics of Bolaang Mongondow Utara Regency*

Dicetak oleh/*Printed by*:

©BPS Kabupaten Bolaang Mongondow Utara/*BPS-Statistics of Bolaang Mongondow Utara Regency*

Dilarang mengumumkan, mendistribusikan, mengomunikasikan, dan/atau menggandakan sebagian atau seluruh isi buku ini untuk tujuan komersil tanpa izin tertulis dari Badan Pusat Statistik Kabupaten Bolaang Mongondow Utara.

Prohibited to announce, distribute, communicate, and/or copy part or all of this book for commercial purpose without permission from BPS-Statistics Indonesia of Bolaang Mongondow Utara Regency.

TIM PENYUSUN/TEAM MEMBERS

Pengarah/Director

Jasni Makalunsenge, M.Si

Penanggung Jawab/Person in Charge

Jasni Makalunsenge, M.Si

Penyunting/Editors

Mohammad Rifky Pontoh S.Tr.Stat. • Dhuhal Islaminuddin S.Tr.Stat. •
I Dewa Gede Sunanjaya

Pengolah Data dan Penulis Naskah/Data Processor and Writers

Mohammad Rifky Pontoh S.Tr.Stat. • Dhuhal Islaminuddin S.Tr.Stat

Penata Letak/Layout Designers

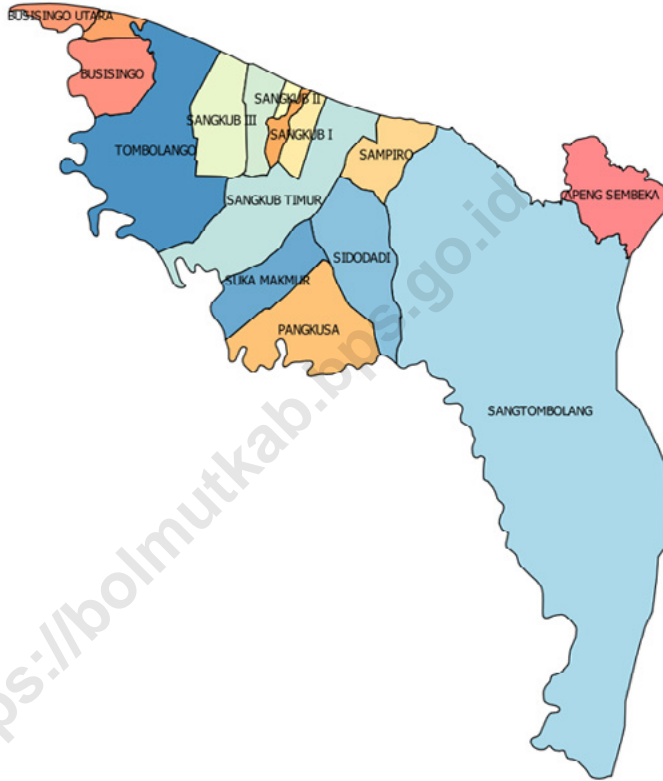
Mohammad Rifky Pontoh S.Tr.Stat. • Dhuhal Islaminuddin S.Tr.Stat

KONTRIBUTOR DATA/DATA CONTRIBUTORS

1. Kementerian Agama/*Ministry of Religious Affair*
2. Kementerian Pendidikan, Kebudayaan, Riset dan Teknologi/*Ministry of Education, Culture, Research, and Technology*
3. Dinas Kependudukan dan Pencatatan Sipil/*Population and Civil Registry Office*
4. Badan Pusat Statistik/*BPS-Statistics Indonesia*
5. Aparatur Desa/*Village Officials*

<https://bolmutkab.bps.go.id>

PETA WILAYAH KECAMATAN SANGKUB
MAP OF SANGKUB SUBDISTRICT



KEPALA BPS KABUPATEN BOLAANG MONGONDOW UTARA
CHIEF STATISTICIAN OF BOLAANG MONGONDOW UTARA REGENCY



JASNI MAKALUNSEGE, M.Si



KATA PENGANTAR

Kecamatan Sangkub Dalam Angka merupakan publikasi tahunan Badan Pusat Statistik Kabupaten Bolaang Mongondow Utara yang komprehensif. Publikasi ini menyajikan beraneka jenis data dari berbagai bidang serta dilengkapi dengan ulasan deskriptif dan penjelasan teknis dari bidang-bidang yang bersangkutan. Seluruh informasi dalam publikasi ini disajikan dalam dua bahasa, bahasa Indonesia dan bahasa Inggris. Buku ini dimaksud untuk memberi gambaran umum tentang keadaan geografi, ciri dan keadaan sosial ekonomi penduduk, serta kondisi sosial dan perekonomian di Kabupaten Bolaang Mongondow Utara.

Publikasi Kecamatan Sangkub Dalam Angka 2022 merupakan lanjutan dari publikasi tahun sebelumnya, sebagian besar tabel-tabel menyajikan data tahun 2021. Dalam hal data tahun terakhir belum tersedia, maka yang disajikan adalah angka yang didasarkan atas dokumen-dokumen yang telah masuk dan atau seri data yang ada.

Publikasi ini dapat terwujud berkat kerjasama dan bantuan dari berbagai pihak, baik instansi pemerintah maupun swasta. Kepada semua pihak yang telah memberikan bantuan, disampaikan penghargaan dan ucapan terima kasih yang sebesar-besarnya.

Bolangitang I, September 2022
Kepala BPS
Kab. Bolaang Mongondow Utara

Jasni Makalunsenge, M.Si.
NIP. 196912201994011001



PREFACE

Sangkub Subdistrict in Figures is a comprehensive publication, published by BPS-Statistics of Bolaang Mongondow Utara Regency annually. This publication presents collection of data from various fields with descriptive analysis and technical notes for each sector. This is a bilingual publication, presented in Indonesia Language and in English. The publication is aimed at providing general picture of geografic, socio-economic characteristics of the population as well as social and economic condition of Sangkub Subdistrict.

Sangkub Subdistrict Figures 2022 is the continuation of previous publications, with most of tables presented the 2021 data. in case the current data are not available from the usual sources, BPS-Statistics of Bolaang Mongondow Utara Regency substitutes them with data derived from related documents or from its own time series data.

The release of this comprehensive report has been made possible, due to the assistance and contributions from various government institutions and private organizations. To all who has involved in this preparation of this book, I would like to express my high appreciation and gratitude.

*Bolangitang I, September 2022
Chief Statistician of
Bolaang Mongondow Utara Regency*

Jasni Makalunsenge, M.Si.
NIP. 196912201994011001

DAFTAR ISI/CONTENTS

| | Halaman <i>Page</i> |
|----------------------------------------------------------------------------------------------------------|------------------------|
| Kata Pengantar/ <i>Preface</i> | xii |
| Daftar Isi/ <i>Contents</i> | xiii |
| Daftar Tabel/ <i>List of Tables</i> | xv |
| Daftar Gambar/ <i>List of Figures</i> | xxi |
| Penjelasan Umum/ <i>Explanatory Notes</i> | xxiv |
| Daftar Singkatan/ <i>List of Abbreviation</i> | xxvi |
| 1. Geografi dan Iklim/ <i>Geography and Climate</i> | 1 |
| 2. Pemerintahan/ <i>Government</i> | 11 |
| 3. Penduduk/ <i>Population</i> | 21 |
| 4. Sosial dan Kesejahteraan Rakyat/ <i>Social and Welfare</i> | 31 |
| 5. Pertanian/ <i>Agriculture</i> | 59 |
| 6. Pariwisata, Transportasi, dan Komunikasi/ <i>Tourism, Transportation, and Communication</i> | 73 |
| 7. Perbankan, Koperasi, dan Perdagangan/ <i>Banking, Cooperative, and Trade</i> | 87 |

DAFTAR TABEL/LIST OF TABLES

| | Halaman Page |
|-----------------------------------------------------------------------------------------------------------------------------------------------------------------------------------------------------------------------------------------------------|-----------------|
| 1. GEOGRAFI/GEOGRAPHY | |
| 1.1 Letak Astronomis Menurut Desa/Kelurahan di Kecamatan Sangkub, 2021 <i>Astronomy Location by Villages/Kelurahan in Sangkub Subdistrict, 2021</i> | 8 |
| 1.2 Batas Desa Menurut Desa/Kelurahan di Kecamatan Sangkub, 2021 <i>Villages/Kelurahan Boundary by Villages/Kelurahan in Sangkub Subdistrict, 2021</i> | 9 |
| 1.3 Luas Daerah Menurut Desa/Kelurahan di Kecamatan Sangkub, 2021 <i>Total Area by Villages/Kelurahan in Sangkub Subdistrict, 2021</i> | 11 |
| 1.4 Jarak ke Kantor Camat dan Kantor Bupati/Walikota Menurut Desa/Kelurahan di Kecamatan Sangkub (km), 2021 <i>Distance to the Subdistrict Office and Regency/Municipal Office by Villages/Kelurahan in Sangkub Subdistrict (km), 2021</i> | 12 |
| 1.5 Nama-Nama Sungai yang Melintas Menurut Desa/ Kelurahan di Kecamatan Sangkub, 2021 <i>River Names by Villages/Kelurahan in Sangkub Subdistrict, 2021</i> | 12 |
| 1.6 Nama-Nama Gunung yang Melintas Menurut Desa/ Kelurahan di Kecamatan Sangkub, 2021 <i>Mountain Names by Villages/Kelurahan in Sangkub Subdistrict, 2021</i> | 12 |
| 2. PEMERINTAHAN/GOVERNMENT | |
| 2.1 WILAYAH ADMINISTRATIF ADMINISTRATIVE AREA | |
| 2.1.1 Jumlah Dusun, Rukun Warga (RW), dan Rukun Tetangga (RT) Menurut Desa/Kelurahan di Kecamatan Sangkub, 2021 | |

| | | |
|------------|-----------------------------------------------------------------------------------------------------------------------------------------------------------------------------------------------------------------------------------------------------------------------------------------------------------------------|----|
| | <i>Number of Dusun, Rukun Warga, and Rukun Tetangga by Villages/ Kelurahan in Sangkub Subdistrict, 2021</i> | 18 |
| 2.2 | SUMBER DAYA MANUSIA HUMAN RESOURCES | |
| 2.2.1 | Kepala Desa (Sangadi) Menurut Desa/Kelurahan, Jenis Kelamin dan Pendidikan di Kecamatan Sangkub, 2021 <i>Village Head by Villages/Kelurahan, Sex, and Educational Level in Sangkub Subdistrict, 2021</i> | 22 |
| 2.2.2 | Nama Sekretaris Desa Menurut Desa/ Kelurahan di Kecamatan Sangkub, 2021 <i>Village Secretary by Villages/Kelurahan in Sangkub Subdistrict, 2021</i> | 24 |
| 2.2.3 | Nama Ketua Badan Permusyawaratan Desa (BPD) Menurut Desa/Kelurahan di Kecamatan Sangkub, 2021 <i>Head of Village Council by Villages/Kelurahan in Sangkub Subdistrict, 2021</i> | 25 |
| 2.2.4 | Status dan Klasifikasi Desa Menurut Desa/ Kelurahan di Kecamatan Sangkub, 2021 <i>Status and Classification by Villages/Kelurahan in Sangkub Subdistrict, 2021</i> | 26 |
| 2.2.5 | Jumlah Aparatur Pemerintah Desa Menurut Desa/ Kelurahan di Kecamatan Sangkub, 2021 <i>Number of Village Officials by Villages/Kelurahan in Sangkub Subdistrict, 2021</i> | 27 |
| 2.2.6 | Jumlah Anggota Badan Permusyawaratan Desa (BPD) dan Lembaga Pemberdayaan Masyarakat (LPM) Desa Menurut Desa/Kelurahan di Kecamatan Sangkub, 2021 <i>Number of Village Council Official and Institute for Community Empowerment Official by Villages/Kelurahan in Sangkub Subdistrict, 2021</i> | 28 |
| 2.2.7 | Jumlah Penerima Pendapatan Asli Daerah (PAD), Dana Desa (DD), dan Alokasi Dana Desa (ADD) Menurut Desa/Kelurahan di Kecamatan Sangkub, 2021 | |

| | |
|--------------------------------------------------------------------------------------------------------------------------------------------------------|----|
| <i>Number of Original Local Government Revenue, Village Fund, and Village Fund Allocation by Villages/Kelurahan in Sangkub Subdistrict, 2021</i> | 29 |
|--------------------------------------------------------------------------------------------------------------------------------------------------------|----|

3. PENDUDUK/POPULATION

| | | |
|-----|-----------------------------------------------------------------------------------------------------------------------------------------------------------------------------------------------------------------------------------------------------------------------------------------------------------------|----|
| 3.1 | Penduduk, Distribusi Persentase Penduduk, Kepadatan Penduduk, Rasio Jenis Kelamin Penduduk Menurut Desa/Kelurahan di Kecamatan Sangkub, 2021 <i>Population, Percentage Distribution of Population, Population Density, and Population Sex Ratio by Villages/Kelurahan in Sangkub Subdistrict, 2021</i> | 38 |
| 3.2 | Jumlah Keluarga dan Keluarga Pertanian Menurut Desa/Kelurahan di Kecamatan Sangkub, 2021 <i>Number of Family and Farmer's Family by Villages/Kelurahan in Sangkub Subdistrict, 2021</i> | 40 |
| 3.3 | Jumlah Kelahiran dan Kematian Menurut Desa/ Kelurahan di Kecamatan Sangkub, 2021 <i>Number of Birth and Mortality by Villages/Kelurahan in Sangkub Subdistrict, 2021</i> | 41 |
| 3.4 | Penduduk Menurut Mata Pencaharian Utama dan Desa/Kelurahan di Kecamatan Sangkub, 2021 <i>Population by Main Job and Villages/Kelurahan in Sangkub Subdistrict, 2021</i> | 42 |

4. SOSIAL DAN KESEJAHTERAAN RAKYAT/SOCIAL AND WELFARE

4.1 PENDIDIKAN EDUCATION

| | | |
|-------|---------------------------------------------------------------------------------------------------------------------------------------------------------------------------------------------------------------------------------------------------------------------------------|----|
| 4.1.1 | Banyaknya Desa ¹ /Kelurahan yang Memiliki Fasilitas Sekolah Menurut Tingkat Pendidikan di Kecamatan Sangkub, 2019–2021 <i>Number of Villages¹/Kelurahan Having Educational Facilities by Educational Level in Sangkub Subdistrict, 2019–2021</i> | 52 |
| 4.1.2 | Jumlah Sekolah Menurut Tingkat Pendidikan di Kecamatan Sangkub, 2020/2021 dan 2021/2022 | |

| | | |
|------------|--------------------------------------------------------------------------------------------------------------------------------------------------------------------------------------------------------------------------------------------------------------------------------|----|
| | <i>Number of Schools by Educational Level in Sangkub Subdistrict, 2020/2021 and 2021/2022</i> | 53 |
| 4.1.3 | Jumlah Guru Menurut Tingkat Pendidikan di Kecamatan Sangkub, 2020/2021 dan 2021/2022 <i>Number of Teachers by Educational Level in Sangkub Subdistrict, 2020/2021 and 2021/2022</i> | 54 |
| 4.1.4 | Jumlah Murid Menurut Tingkat Pendidikan di Kecamatan Sangkub, 2020/2021 dan 2021/2022 <i>Number of Pupils by Educational Level in Sangkub Subdistrict, 2020/2021 and 2021/2022</i> | 55 |
| 4.1.5 | Ada Tidaknya Kegiatan Pemberantas Buta Aksara Selama Setahun Terakhir Menurut Desa/Kelurahan di Kecamatan Sangkub, 2021 <i>Illiteracy Eradication Activities During The Previous Year by Villages/ Kelurahan in Sangkub Subdistrict, 2021</i> | 56 |
| 4.1.6 | Ada Tidaknya Kegiatan Pendidikan Paket A/B/C Menurut Desa/Kelurahan di Kecamatan Sangkub, 2021 <i>Kejar Paket Activities by Villages/Kelurahan in Sangkub Subdistrict, 2021</i> | 57 |
| 4.1.7 | Ada Tidaknya Kegiatan PAUD, Kelompok Bermain, dan Taman Bacaan Masyarakat Menurut Desa/ Kelurahan di Kecamatan Sangkub, 2021 <i>Pre-School, Playgroup, and Community Reading Center Activities by Villages/Kelurahan in Sangkub Subdistrict, 2021</i> | 58 |
| 4.1.8 | Jumlah Pondok Pesantren Menurut Desa/ Kelurahan di Kecamatan Sangkub, 2021 <i>Number of Islamic Boarding Schools by Villages/Kelurahan in Sangkub Subdistrict, 2021</i> | 59 |
| 4.2 | KESEHATAN | |
| | HEALTH | |
| 4.2.1 | Banyaknya Desa ¹ /Kelurahan yang Memiliki Sarana Kesehatan Menurut Jenis Sarana Kesehatan di Kecamatan Sangkub, 2019–2021 <i>Number of Villages¹/Kelurahan Health Facilities by Type of Health Facilities in Sangkub Subdistrict, 2019–2021</i> | 60 |

| | | |
|------------|-------------------------------------------------------------------------------------------------------------------------------------------------------------------------------------------------------------------------------------------------|----|
| 4.2.2 | Banyaknya Warga Penderita Kekurangan Gizi Menurut Desa/Kelurahan di Kecamatan Sangkub, 2020 <i>Number of People with Malnutrition by Villages/Kelurahan in Sangkub Subdistrict, 2020</i> | 61 |
| 4.2.3 | Jumlah Tenaga Kesehatan yang Tinggal Menetap Menurut Desa/Kelurahan di Kecamatan Sangkub, 2021 <i>Number of Health Care by Villages/Kelurahan in Sangkub Subdistrict, 2021</i> | 62 |
| 4.2.4 | Jumlah Kematian Ibu Hamil dan Balita Menurut Desa/Kelurahan di Kecamatan Sangkub, 2021 <i>Number of Maternal and Toddler Mortality by Villages/Kelurahan in Sangkub Subdistrict, 2021</i> | 63 |
| 4.2.5 | Jumlah Pengguna BPJS Menurut Desa/ Kelurahan di Kecamatan Sangkub, 2021 <i>Number of BPJS by Villages/Kelurahan in Sangkub Subdistrict, 2021...</i> | 64 |
| 4.3 | PERUMAHAN DAN LINGKUNGAN HOUSING AND ENVIRONMENT | |
| 4.3.1 | Banyaknya Rumah Menurut Desa/Kelurahan dan Jenis Rumah di Kecamatan Sangkub, 2021 <i>Number of House by Villages/Kelurahan and Type of House in Sangkub Subdistrict, 2021</i> | 65 |
| 4.3.2 | Banyaknya Desa/Kelurahan Menurut Sumber Air Minum Sebagian Besar Keluarga di Kecamatan Sangkub, 2019–2021 <i>Number of Villages/Kelurahan by Drinking Water Source of Majority Family in Sangkub Subdistrict, 2019–2021</i> | 66 |
| 4.3.3 | Banyaknya Desa/Kelurahan Menurut Sumber Air untuk Memasak Sebagian Besar Keluarga di Kecamatan Sangkub, 2019–2021 <i>Number of Villages/Kelurahan by Water Source for Cooking of Majority Family in Sangkub Subdistrict, 2019–2021</i> | 67 |
| 4.3.4 | Banyaknya Keluarga Menurut Desa/Kelurahan dan Jenis Pengguna Listrik di Kecamatan Sangkub, 2021 <i>Number of Family by Villages/Kelurahan and Type of Electricity Consumer in Sangkub Subdistrict, 2021</i> | 68 |
| 4.3.5 | Banyaknya Desa/Kelurahan Menurut Sumber Penerangan Jalan Utama Desa/Kelurahan di Kecamatan Sangkub, 2019–2021 | |

| | | |
|------------|------------------------------------------------------------------------------------------------------------------------------------------------------------------------------------------------------------------------------------------------------------------|----|
| | <i>Number of Villages/Kelurahan by Source of Villages/Kelurahan's Main Street Illumination in Sangkub Subdistrict, 2019–2021.....</i> | 69 |
| 4.3.6 | Banyaknya Desa/Kelurahan Menurut Penggunaan Fasilitas Tempat Buang Air Besar Sebagian Besar Keluarga di Kecamatan Sangkub, 2019–2021 <i>Number of Villages/Kelurahan by Toilet Facility Used by Majority Family in Sangkub Subdistrict, 2019–2021.....</i> | 70 |
| 4.3.7 | Banyaknya Desa/Kelurahan Menurut Jenis Bahan Bakar untuk Memasak yang Digunakan Sebagian Besar Keluarga di Kecamatan Sangkub, 2021 <i>Number of Villages/Kelurahan by Type of Cooking Fuel Used by Majority Family in Sangkub Subdistrict, 2021.....</i> | 71 |
| 4.4 | AGAMA DAN SOSIAL LAINNYA RELIGION AND OTHER SOCIAL AFFAIRS | |
| 4.4.1 | Penduduk Menurut Desa/Kelurahan dan Agama di Kecamatan Sangkub, 2021 <i>Population by Villages/Kelurahan and Religion in Sangkub Subdistrict, 2021.....</i> | 72 |
| 4.4.2 | Jumlah Tempat Peribadatan Menurut Desa/ Kelurahan di Kecamatan Sangkub, 2021 <i>Number of Worship Places by Villages/Kelurahan in Sangkub Subdistrict, 2021.....</i> | 73 |
| 4.4.3 | Suku/Etnis Terbanyak Menurut Desa/ Kelurahan di Kecamatan Sangkub, 2021 <i>Most Ethnicity by Villages/Kelurahan in Sangkub Subdistrict, 2021.....</i> | 74 |
| 4.4.4 | Banyaknya Kejadian Bencana Alam Menurut Desa/Kelurahan dan Jenis Bencana Alam di Kecamatan Sangkub, 2021 <i>Number of Natural Disaster Events by Villages/Kelurahan and Type of Natural Disaster in Sangkub Subdistrict, 2021.....</i> | 75 |
| 4.4.5 | Banyaknya Korban Jiwa Akibat Bencana Alam Menurut Desa/ Kelurahan dan Jenis Bencana Alam di Kecamatan Sangkub, 2021 <i>Number of Fatalities Due to Natural Disasters by Villages/Kelurahan and Type of Natural Disaster in Sangkub Subdistrict, 2021.....</i> | 78 |
| 4.4.6 | Keberadaan Fasilitas/Upaya Antisipasi/Mitigasi Bencana Alam Menurut Desa/Kelurahan di Kecamatan Sangkub, 2021 | |

| | | |
|-----------|-----------------------------------------------------------------------------------------------------------------------------------------------------------------------------------------------------------------------------------------------------------------------------------------------------------------------------------------|----|
| | <i>Existence of Facilities/Efforts for Anticipation/Mitigation of Natural Disasters by Villages/Kelurahan by Villages/Kelurahan in Sangkub Subdistrict, 2021</i> | 81 |
| 4.4.7 | Banyaknya Perkelahian Massal dan Korban Bunuh Diri Menurut Desa/Kelurahan di Kecamatan Sangkub, 2021 <i>Number of Free Fight and Suicide Victim by Villages/Kelurahan in Sangkub Subdistrict, 2021</i> | 83 |
| 4.4.8 | Jumlah Surat Keterangan Tidak Mampu (SKTM) yang Dikeluarkan Oleh Desa Menurut Desa/Kelurahan di Kecamatan Sangkub, 2021 <i>Number of Poor Mark Certificate From Village by Villages/Kelurahan in Sangkub Subdistrict, 2021</i> | 84 |
| 4.4.9 | Jumlah Penduduk yang Menerima Bantuan Langsung Tunai (BLT) Menurut Desa/Kelurahan di Kecamatan Sangkub, 2021 <i>Number of Temporary Unconditional Cash Transfer by Villages/ Kelurahan in Sangkub Subdistrict, 2021</i> | 85 |
| 4.4.10 | Banyaknya Pos Hansip/Kamling dan Anggota Linmas/Hansip Menurut Desa/Kelurahan di Kecamatan Sangkub, 2021 <i>Number of Security Pos and Security Guard by Villages/Kelurahan in Sangkub Subdistrict, 2021</i> | 86 |
| 4.4.11 | Banyaknya Desa/Kelurahan yang Memiliki Kelompok Kegiatan Olahraga Menurut Jenis Olahraga dan Ketersediaan Fasilitas/ Lapangan Olahraga di Kecamatan Sangkub, 2021 <i>Number of Villages/Kelurahan Having Sport Activities Groups by Type of Sport and Availability of Sport Facilities/Fields in Sangkub Subdistrict, 2021</i> | 87 |
| 4.4.12 | Jumlah Lembaga Non Provit Menurut Desa/ Kelurahan di Kecamatan Sangkub, 2021 <i>Number of Non-Profit Organization by Villages/Kelurahan in Sangkub Subdistrict, 2021</i> | 88 |
| 5. | PERTANIAN AGRICULTURE | |
| 5.1 | Luas Panen Tanaman Sayuran dan Buah-buahan Semusim Menurut Jenis Tanaman di Kecamatan Sangkub (ha), 2018–2021 | |

| | Halaman Page |
|-----|-----------------|
| | 98 |
| 5.2 | 99 |
| 5.3 | 100 |
| 5.4 | 101 |
| 5.5 | 102 |
| 5.6 | 103 |
| 5.7 | 104 |
| 5.8 | 105 |
| 5.9 | 106 |

| | | |
|------------|---------------------------------------------------------------------------------------------------------------------------------------------------------------------------------------------------------------------------------------------------|-----|
| 5.10 | Jumlah Peternak Menurut Desa/Kelurahan di Kecamatan Sangkub, 2021 <i>Number of Farmer by Villages/Kelurahan in Sangkub Subdistrict, 2021</i> | 107 |
| 5.11 | Penggunaan Produksi Pertanian Utama yang Dihasilkan di Kecamatan Sangkub, 2019–2021 <i>Utilization of The Main Agricultural Production Produced in Sangkub Subdistrict, 2019–2021</i> | 108 |
| 5.12 | Banyaknya Kios Pertanian dan Penggilingan Padi Menurut Desa/Kelurahan di Kecamatan Sangkub, 2021 <i>Number of Farm Shop and Rice Mill by Villages/Kelurahan in Sangkub Subdistrict, 2021</i> | 109 |
| 6. | PARIWISATA, TRANSPORTASI, DAN KOMUNIKASI/TOURISM, TRANSPORTATION, AND COMMUNICATION | |
| 6.1 | PARIWISATA TOURISM | |
| 6.1.1 | Jumlah Sarana Akomodasi Menurut Desa/Kelurahan dan Jenis Akomodasi di Kecamatan Sangkub, 2021 <i>Number of Accomodation Facilities by Villages/Kelurahan and Type of Accomodation in Sangkub Subdistrict, 2021</i> | 118 |
| 6.1.2 | Ada Tidaknya Saran Hiburan Menurut Desa/ Kelurahan di Kecamatan Sangkub, 2021 <i>Entertainment Facility by Villages/Kelurahan in Sangkub Subdistrict, 2021</i> | 119 |
| 6.2 | TRANSPORTASI TRANSPORTATION | |
| 6.2.1 | Prasarana dan Sarana Transportasi Antar Desa/Kelurahan Menurut Desa/Kelurahan di Kecamatan Sangkub, 2021 <i>Inter-Villages/Kelurahan Transportation Infrastructure and Facilities by Villages/Kelurahan in Sangkub Subdistrict, 2021</i> | 120 |
| 6.3 | KOMUNIKASI COMMUNICATION | |

| | | |
|--------------------------------------------------------------------------------|---------------------------------------------------------------------------------------------------------------------------------------------------------------------------------------------------------------------------------------------------------------------------------------------------------------------------------------|-----|
| 6.3.1 | Keberadaan Kantor Pos/Pos Pembantu/Rumah Pos, Pos Keliling, dan Perusahaan/Agen Jasa Ekspedisi Swasta Menurut Desa/Kelurahan di Kecamatan Sangkub, 2021 <i>Number of Post Office/Subsidiary of Post Office, Mobile Portal Service, Private Expedition Service Company by Villages/Kelurahan in Sangkub Subdistrict, 2021</i> | 122 |
| 6.3.2 | Jumlah Menara Telepon seluler dan Operator Layanan Komunikasi Telepon Seluler Menurut Desa/ Kelurahan di Kecamatan Sangkub, 2021 <i>Number of Base Transceiver Station (BTS) and Cellular Phone Communication Service Operators by Villages/Kelurahan in Sangkub Subdistrict, 2021</i> | 123 |
| 6.3.3 | Kekuatan Sinyal Telepon Seluler dan Jenis Sinyal Internet Telepon Seluler Menurut Desa/Kelurahan di Kecamatan Sangkub, 2021 <i>The Strenght of Celular Phone Signal by Villages/Kelurahan in Sangkub Subdistrict, 2021</i> | 124 |
| 7. PERBANKAN, KOPERASI, DAN PERDAGANGAN/BANKING, COOPERATIVE, AND TRADE | | |
| 7.1 | Banyaknya Sarana Lembaga Keuangan Bank Menurut Desa/ Kelurahan dan Jenis Bank di Kecamatan Sangkub, 2021 <i>Number of Bank by Villages/Kelurahan and Type of Bank in Sangkub Subdistrict, 2021</i> | 132 |
| 7.2 | Banyaknya Koperasi Aktif Menurut Menurut Desa/Kelurahan dan Jenis Koperasi di Kecamatan Sangkub, 2021 <i>Number of Cooperative by Villages/Kelurahan and Type of Cooperative in Sangkub Subdistrict, 2021</i> | 133 |
| 7.3 | Banyaknya Bank Umum, Bank Perkreditan Rakyat, dan Mesin ATM Menurut Desa/Kelurahan di Kecamatan Sangkub, 2021 <i>Number of Commercials Bank, People's Credit Bank, and ATM Machine by Villages/Kelurahan in Sangkub Subdistrict, 2021</i> | 135 |
| 7.4 | Banyaknya Sarana Perdagangan Menurut Desa/Kelurahan dan Jenis Sarana Perdagangan di Kecamatan Sangkub, 2021 <i>Number of Trade Facilities by Villages/Kelurahan and Type of Trade Facilities in Sangkub Subdistrict, 2021</i> | 136 |

| | | |
|-----|---------------------------------------------------------------------------------------------------------------------------------------------------------------------------------------------------------|-----|
| 7.5 | Banyaknya Pangkalan/Agen Minyak Tanah dan LPG Menurut Desa/Kelurahan di Kecamatan Sangkub, 2021 <i>Number of Korosene Shop and LPG Shop by Villages/Kelurahan in Sangkub Subdistrict, 2021</i> | 138 |
| 7.6 | Banyaknya Bengkel Roda 2 dan Roda 4 Menurut Desa/Kelurahan di Kecamatan Sangkub, 2021 <i>Number of Motorcycle Workshop and Garage by Villages/Kelurahan in Sangkub Subdistrict, 2021</i> | 139 |

<https://bolmutkab.bps.go.id>

DAFTAR GAMBAR/LIST OF FIGURES

| | | Halaman Page |
|-----|---------------------------------------------------------------------------------------------------------------------------------------------------------------------------------------------------------------------------------------------------------|-----------------|
| 1.1 | Luas Daerah menurut Desa/Kelurahan (%), 2021 <i>Total Area by Village/Kelurahan (%), 2021</i> | 6 |
| 1.2 | Jarak ke Kantor Camat dan Kantor Bupati/Walikota Menurut Desa/Kelurahan di Kecamatan Sangkub (km), 2021 <i>Distance to the Subdistrict Office and Regency/Municipal Office by Villages/ Kelurahan in Sangkub Subdistrict (km), 2021</i> | 7 |
| 2.1 | Persentase Kepala Desa (Sangadi)/Lurah menurut Jenis Kelamin di Kecamatan Sangkub, 2021 <i>Percentage of Village Head/Lurah by Gender in Sangkub Subdistrict, 2021</i> | 20 |
| 2.2 | Persentase Kepala Desa (Sangadi)/Lurah menurut Pendidikan Terakhir di Kecamatan Sangkub, 2021 <i>Percentage of Village Head/Lurah by Educational Level in Sangkub Subdistrict, 2021</i> | 21 |
| 3.1 | Banyaknya Penduduk Berdasarkan Jenis Kelamin dan Desa/Kelurahan di Kecamatan Sangkub, 2021 <i>Number of Population by Gender and Village/Kelurahan in Sangkub Subdistrict, 2021</i> | 36 |
| 3.2 | Persentase Penduduk Menurut Mata Pencaharian Utama di Kecamatan Sangkub, 2021 <i>Percentage of Population by Main Job in Sangkub Subdistrict, 2021</i> | 37 |
| 4.1 | Jumlah Sekolah Menurut Tingkat Pendidikan di Kecamatan Sangkub, 2020/2021 dan 2021/2022 <i>Number of Schools by Educational Level in Sangkub Subdistrict, 2020/2021 and 2021/2022</i> | 50 |
| 4.2 | Jumlah Tempat Peribadatan di Kecamatan Sangkub, 2021 <i>Number of Worship Places in Sangkub Subdistrict, 2021</i> | 51 |

| | | |
|-----|-------------------------------------------------------------------------------------------------------------------------------------------------------------------------------------------------------------------------------------------------------------------------------------------------------------|-----|
| 5.1 | <p>Luas Panen dan Produksi Tanaman Sayuran dan Buah- Buahan Semusim menurut 3 (tiga) Jenis Tanaman Tertinggi di Kecamatan Sangkub, 2021 <i>Harvested Area and Production of Seasonal Vegetables and Fruits based on top 3 (three) Kind of Plants in Sangkub Subdistrict, 2021... ..</i></p> | 96 |
| 5.2 | <p>Banyaknya Penggilingan Padi Menurut Desa/ Kelurahan di Kecamatan Sangkub, 2021 <i>Number of Rice Mill by Villages/Kelurahan in Sangkub Subdistrict, 2021</i></p> | 97 |
| 6.1 | <p>Jumlah Sarana Akomodasi Menurut Jenis Akomodasi di Kecamatan Sangkub, 2021 <i>Number of Accomodation Facilities by Type of Accomodation in Sangkub Subdistrict, 2021</i></p> | 116 |
| 6.2 | <p>Jumlah Menara Telepon seluler dan Operator Layanan Komunikasi Telepon Seluler di Kecamatan Sangkub, 2021 <i>Number of Base Transceiver Station (BTS) and Cellular Phone Communication Service Operators in Sangkub Subdistrict, 2021</i></p> | 117 |
| 7.1 | <p>Banyaknya Pangkalan/Agen LPG Menurut Desa/ Kelurahan di Kecamatan Sangkub, 2021 <i>Number of LPG Shop by Villages/Kelurahan in Sangkub Subdistrict, 2021</i></p> | 130 |
| 7.2 | <p>Banyaknya Bengkel Roda 4 Menurut Desa/ Kelurahan di Kecamatan Sangkub, 2021 <i>Number of Motorcycle Workshop by Villages/Kelurahan in Sangkub Subdistrict, 2021</i></p> | 131 |

PENJELASAN UMUM/EXPLANATORY NOTES

Tanda-tanda, satuan-satuan, dan lain-lainnya yang digunakan dalam publikasi ini adalah sebagai berikut:

Symbols, measurement units, and acronyms which are used in this publication, are as follows:

1. TANDA-TANDA/SYMBOLS

| | |
|---------------------------------------------------------------------------|-------|
| Data tidak tersedia/ <i>Data not available</i> | : ... |
| Tidak ada atau nol / <i>Null or zero</i> | : - |
| Data dapat diabaikan/ <i>Data negligible</i> | : 0 |
| Tanda decimal/ <i>Decimal point</i> | : , |
| Data tidak dapat ditampilkan/ <i>Not applicable</i> | : NA |
| Angka estimasi/ <i>Estimated figures</i> | : e |
| Angka diperbaiki/ <i>Revised figures</i> | : r |
| Angka sementara/ <i>Preliminary figures</i> | : x |
| Angka sangat sementara/ <i>Very preliminary figures</i> | : xx |
| Angka sangat sangat sementara/ <i>Very very preliminary figures</i> | : xxx |

2. SATUAN/UNITS

| | |
|------------------------------------------------------|---------------------------------------------------------|
| barel/ <i>barrel</i> | : 158,99 liter/ <i>litres</i> = 1/6,2898 m ³ |
| hektar (ha)/ <i>hectare (ha)</i> | : 10 000 m ² |
| kilometer (km)/ <i>kilometres (km)</i> | : 1 000 meter/ <i>meters (m)</i> |
| knot/ <i>knot</i> | : 1,8523 km/jam (<i>km/hour</i>) |
| kuintal/ <i>quintal</i> | : 100 kg |
| KWh | : 1 000 Watt hour |
| MWh | : 1 000 KWh |
| liter (untuk beras)/ <i>litre (for rice)</i> | : 0,80 kg |
| MMSCF | : 1/35,3 m ³ |
| metrik ton (m.ton)/ <i>metric ton (m. ton)</i> | : 0,98421 long ton = 1 000 kg |
| ons/ <i>ounce</i> | : 28,31 gram/ <i>grams</i> |
| ton | : 1 000 kg |

Satuan lain: buah, dus, butir, helai/lembar, kaleng, batang, pulsa, ton kilometer (ton-km), jam, menit, persen (%).

Other units: unit, pack, pieces, sheet, tin, pulse, ton-kilometres(ton-km), hour, minute, percent (%).

Perbedaan angka di belakang koma disebabkan oleh pembulatan angka.
The difference in decimal numbers is caused by rounding.

DAFTAR SINGKATAN/LIST OF ABBREVIATION

| | |
|-----------|---------------------------------------------------------------------------------------------|
| SI | : Stasiun Iklim/ <i>Climate Station</i> |
| SMPK | : Stasiun Meterologi Pertanian Khusus/ <i>Special Agricultural Meteorological Station</i> |
| t.t | : Tempat tidur/ <i>Bed</i> |
| BCG | : Bacillus Calmette Guerin |
| DPT | : Difteri, Pertusis, Tetanus/ <i>Diphtheria, Tetanus, and Pertussis</i> |
| TT | : Tetanus Toxoid |
| IOT | : Industri Obat Tradisional/ <i>Traditional Medicine Industry</i> |
| IKOT | : Industri Kecil Obat Tradisional/ <i>Traditional Medicine Small Industry</i> |
| Alkes | : Alat kesehatan/ <i>Health Kits</i> |
| PKRT | : Perbekalan Kesehatan Rumah tangga/ <i>Household Health Logistics</i> |
| Kompl | : Komplemen/ <i>Complement</i> |
| IRTP | : Industri Pangan Produksi Rumah Tangga/ <i>Foods Home Industry</i> |
| PBF | : Pedagang Besar Farmasi/ <i>Pharmacy Whole-seller</i> |
| GFK | : Gudang Farmasi Kab/Kota/Regency/ <i>Municipality Pharmacy Warehouse</i> |
| RB | : Rumah Bersalin/ <i>Delivery House</i> |
| Pustu | : Puskesmas pembantu/ <i>Auxiliary Public Health Center</i> |
| BP | : Balai Pengobatan/ <i>Polyclinic</i> |
| TPS | : Tempat Pembuangan Sampah Sementara / <i>landfill</i> |
| Jamkesmas | : Jaminan kesehatan masyarakat miskin/ <i>Poor public health insurance</i> |
| PJKMU | : Program Jaminan Kesehatan Masyarakat Umum/ <i>General Public Health Insurance Program</i> |
| SIUP | : Surat Ijin Usaha Perdagangan/ <i>Trading Permission Letter</i> |
| TDP | : Tanda Daftar Perusahaan/ <i>Company Registration Identity</i> |
| API | : Angka Pengenal Importir/ <i>Importer's Identity Number</i> |



BAB 1

GEOGRAFI
GEOGRAPHY

<https://bolmutkampus.go.id>

PENJELASAN TEKNIS

1. Secara astronomis, Indonesia terletak antara 6' Lintang Utara dan 11' Lintang Selatan dan antara 95'-141' Bujur Timur dan dilalui oleh garis ekuator atau garis khatulistiwa yang terletak pada garis lintang 0':terletak pada garis lintang 0'.
2. Berdasarkan posisi geografisnya, Kecamatan Sangkub memiliki batas-batas: Utara - Laut Sulawesi; Barat - Kecamatan Bintauna; Timur - Kecamatan Sangtombolang, Kabupaten Bolaang Mongondow.
3. Kecamatan Sangkub terdiri dari 16 desa. Luas keseluruhan mencapai 121,61 km².
4. Jarak ke ibukota kecamatan adalah jarak antara kantor desa dengan kantor camat.

TECHNICAL NOTES

1. *Astronomically, Indonesia is located between 6' North Latitude and 11' South Latutide and between 95'-141' East Longitude and lies on equator line located at 0' latitude line.*
2. *In terms of geographic position, Sangkub Subdistrict has boundaries as follows: North - Sulawesi Sea; West - Bintauna Subdistrict; East - Sangtombolang Subdistrict, Bolaang Mongondow Regency.*
3. *Sangkub Subdistrict has 16 villages. The overall broad reach 121,61 km².*
4. *The distance to the capital subdistrict is distance from the village office to subdistrict office.*

<https://bolmutkab.bps.go.id>

ULASAN

Luas daratan wilayah Kecamatan Sangkub adalah sebesar 121,61 km².

Jarak desa/kelurahan ke kantor camat dan kantor bupati/walikota yaitu:

1. Sangtombolang - 8 km - 68 km
2. Sampiro - 3 km - 56 km
3. Sangkub I - 1 km - 59 km
4. Sangkub II - 1 km - 60 km
5. Sangkub III - 4 km - 57 km
6. Tombolango - 6 km - 61 km
7. Busisingo - 10 km - 52 km
8. Pangkusa - 9 km - 65 km
9. Sidodadi - 5 km - 64 km
10. Busisingo Utara - 12 km - 50 km
11. Sangkub IV - 2 km - 54 km
12. Apeng Sembeka - 9 km - 70 km
13. Sangkub Timur - 1 km - 52 km
14. Monompia - 1 km - 45 km
15. Suka Makmur - 9 km - 65 km
16. Mokusato - 8 km - 51 km

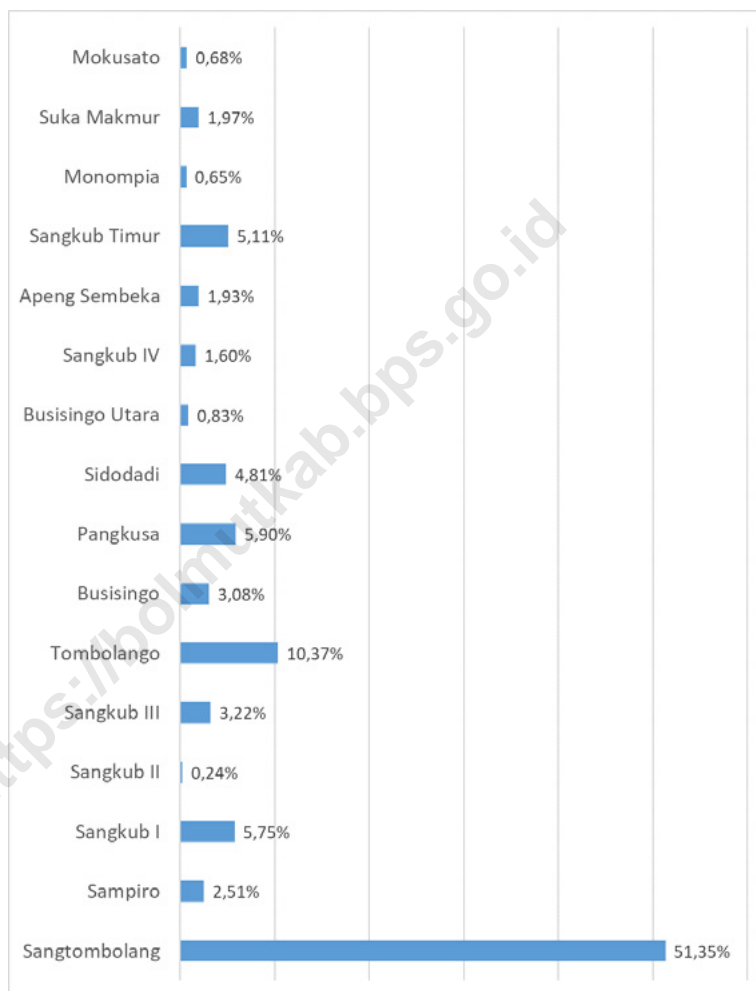
DESCRIPTION

The land area of Sangkub Subdistrict is 121,61 km².

The distances from the villages/kelurahan to the subdistrict office and regency/municipal office are:

1. Sangtombolang - 8 km - 68 km
2. Sampiro - 3 km - 56 km
3. Sangkub I - 1 km - 59 km
4. Sangkub II - 1 km - 60 km
5. Sangkub III - 4 km - 57 km
6. Tombolango - 6 km - 61 km
7. Busisingo - 10 km - 52 km
8. Pangkusa - 9 km - 65 km
9. Sidodadi - 5 km - 64 km
10. Busisingo Utara - 12 km - 50 km
11. Sangkub IV - 2 km - 54 km
12. Apeng Sembeka - 9 km - 70 km
13. Sangkub Timur - 1 km - 52 km
14. Monompia - 1 km - 45 km
15. Suka Makmur - 9 km - 65 km
16. Mokusato - 8 km - 51 km

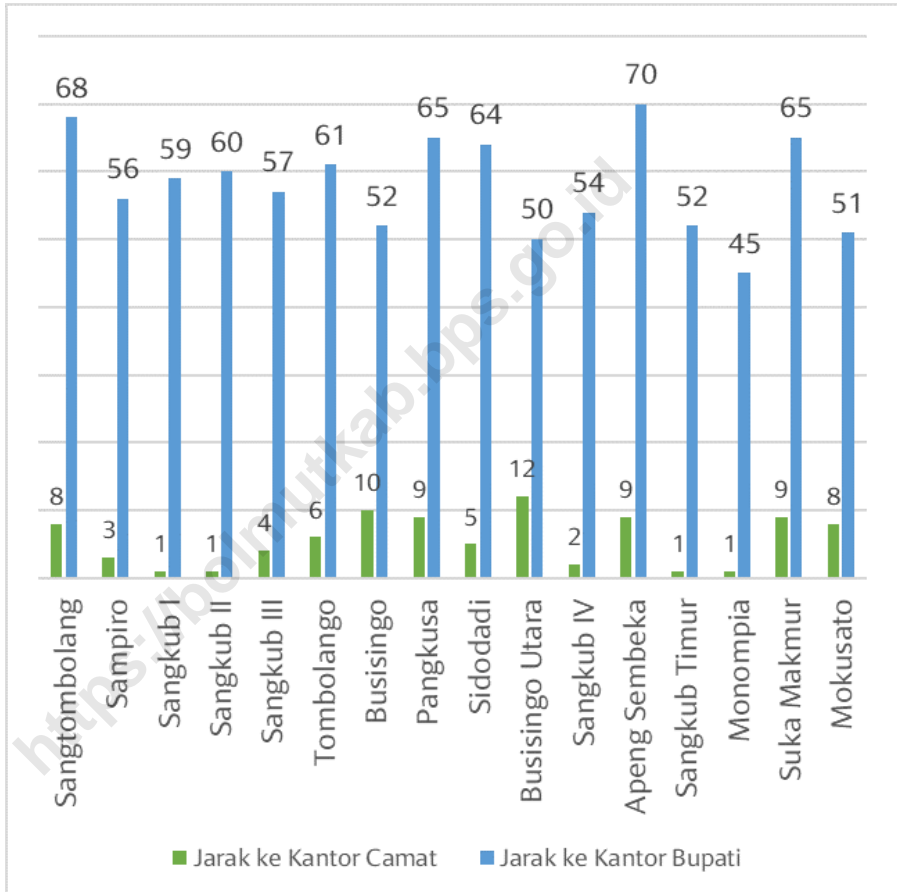
Gambar 1.1 Luas Daerah menurut Desa/Kelurahan (%), 2021
Figures Total Area by Village/Kelurahan (%), 2021



Sumber/Source : BPS, Pendataan Potensi Desa (Podes) 2021/BPS-Statistics Indonesia, Village Potential Data Collecting 2021

Gambar 1.2
Figures

Jarak ke Ibukota Kecamatan Menurut Desa/Kelurahan di Kecamatan Sangkub (km), 2021
Distance to the Subdistrict Capital by Village/Kelurahan in Subdistrict (km), 2021



Sumber/Source : BPS, Pendataan Potensi Desa (Podes) 2021/BPS-Statistics Indonesia, Village Potential Data Collecting 2021

Tabel 1.1
Table

Letak Astronomis Menurut Desa/Kelurahan di Kecamatan Sangkub, 2021
Astronomy Location by Villages/Kelurahan in Sangkub Subdistrict, 2021

| Desa/Kelurahan <i>Village/Kelurahan</i> | Garis Lintang <i>Latitude</i> | Garis Bujur <i>Longitude</i> |
|--------------------------------------------|----------------------------------|---------------------------------|
| (1) | (2) | (3) |
| 1. Sangtombolang | 0,51,21 | 123,42,28 |
| 2. Sampiro | 0,52,38 | 123,40,06 |
| 3. Sangkub I | 0,879 | 123,648 |
| 4. Sangkub II | 0,52,53 | 123,38,33 |
| 5. Sangkub III | 0,52,47 | 123,37,30 |
| 6. Tombolango | 0,52,33 | 123,36,43 |
| 7. Busisingo | 0,53,33 | 123,36,00 |
| 8. Pangkusa | 0,49,59 | 123,38,13 |
| 9. Sidodadi | 0,50,33 | 123,39,37 |
| 10. Busisingo Utara | 0,54,07 | 123,35,45 |
| 11. Sangkub IV | 0,53,05 | 123,38,19 |
| 12. Apeng Sembeka | 0,51,33 | 123,42,36 |
| 13. Sangkub Timur | 0,52,37 | 123,39,12 |
| 14. Monompia | 0,881 | 123,645 |
| 15. Suka Makmur | 0,50,07 | 123,38,15 |
| 16. Mokusato | 0,53,58 | 123,35,53 |

Sumber/Source: Kecamatan Sangkub Dalam Angka 2021 / *Sangkub Subdistrict in Figures 2021*

Tabel 1.2
Table

Batas Desa Menurut Desa/Kelurahan di Kecamatan Sangkub, 2021
Villages/Kelurahan Boundary by Villages/Kelurahan in Sangkub Subdistrict, 2021

| Desa/Kelurahan Village/Kelurahan | Batas Utara Northern Boundary | Batas Selatan Southern Boundary |
|---------------------------------------------------|------------------------------------------------|--------------------------------------------------|
| (1) | (2) | (3) |
| 1. Sangtombolang | Laut Sulawesi | Desa Sidodadi |
| 2. Sampiro | Laut Sulawesi | Desa Sidodadi |
| 3. Sangkub I | Laut Sulawesi | Desa Suka Makmur |
| 4. Sangkub II | Laut Sulawesi | Desa Suka Makmur |
| 5. Sangkub III | Laut Sulawesi | Desa Suka Makmur |
| 6. Tombolango | Laut Sulawesi | Sungai Sangkub |
| 7. Busisingo | Desa Mokusato | Desa Tombolango |
| 8. Pangkusa | Desa Suka Makmur | Hutan Lindung |
| 9. Sidodadi | Desa Sangkub Timur | Desa Pangkusa |
| 10. Busisingo Utara | Laut Sulawesi | Desa Mokusato |
| 11. Sangkub IV | Laut Sulawesi | Desa Suka Makmur |
| 12. Apeng Sembeka | Laut Sulawesi | Desa Sangtombolang |
| 13. Sangkub Timur | Laut Sulawesi | Desa Sidodadi |
| 14. Monompia | Laut Sulawesi | Desa Suka Makmur |
| 15. Suka Makmur | Desa Sangkub I | Desa Pangkusa |
| 16. Mokusato | Desa Busisingo Utara | Desa Busisingo |

Lanjutan Tabel/*Continued Table 1.2*

| Desa/Kelurahan Village/Kelurahan | Batas Barat Western Boundary | Batas Timur Eastern Boundary |
|---------------------------------------------|-----------------------------------------|-----------------------------------------|
| (1) | (2) | (3) |
| 1. Sangtombolang | Desa Sampiro | Kab. Bolaang Mongondow |
| 2. Sampiro | Desa Sangkub Timur | Desa Sangtombolang |
| 3. Sangkub I | Desa Monompia | Desa Sangkub Timur |
| 4. Sangkub II | Desa Sangkub IV | Desa Monompia |
| 5. Sangkub III | Desa Tombolango | Desa Sangkub IV |
| 6. Tombolango | Desa Busisingo | Desa Sangkub III |
| 7. Busisingo | Kec. Bintauna | Sungai Minanga Diti |
| 8. Pangkusa | Kec. Bintauna | Desa Sidodadi |
| 9. Sidodadi | Desa Suka Makmur | Desa Sangtombolang |
| 10. Busisingo Utara | Desa Mokusato | Kec. Bintauna |
| 11. Sangkub IV | Desa Sangkub III | Desa Sangkub II |
| 12. Apeng Sembeka | Laut Sulawesi | Kab. Bolaang Mongondow |
| 13. Sangkub Timur | Desa Sangkub I | Desa Sampiro |
| 14. Monompia | Desa Sangkub II | Desa Sangkub I |
| 15. Suka Makmur | Kec. Bintauna | Desa Sidodadi |
| 16. Mokusato | Kec. Bintauna | Desa Busisingo |

Sumber/*Source*: Kecamatan Sangkub Dalam Angka 2021 / *Sangkub Subdistrict in Figures 2021*

Tabel 1.3
Table

Luas Daerah Menurut Desa/Kelurahan di Kecamatan Sangkub, 2021
Total Area by Villages/Kelurahan in Sangkub Subdistrict, 2021

| Desa/Kelurahan Village/Kelurahan | Luas Total Area (km²/sq.km) | Persentase terhadap Luas Kecamatan (%) Percentage to Subdistrict Area (%) |
|---------------------------------------------------|-------------------------------------------------------------------|----------------------------------------------------------------------------------------------------------------|
| (1) | (2) | (3) |
| 1. Sangtombolang | 62,45 | 51,35 |
| 2. Sampiro | 3,05 | 2,51 |
| 3. Sangkub I | 6,99 | 5,75 |
| 4. Sangkub II | 0,29 | 0,24 |
| 5. Sangkub III | 3,92 | 3,22 |
| 6. Tombolango | 12,61 | 10,37 |
| 7. Busisingo | 3,74 | 3,08 |
| 8. Pangkusa | 7,17 | 5,90 |
| 9. Sidodadi | 5,85 | 4,81 |
| 10. Busisingo Utara | 1,01 | 0,83 |
| 11. Sangkub IV | 1,95 | 1,60 |
| 12. Apeng Sembeka | 2,35 | 1,93 |
| 13. Sangkub Timur | 6,21 | 5,11 |
| 14. Monompia | 0,79 | 0,65 |
| 15. Suka Makmur | 2,40 | 1,97 |
| 16. Mokusato | 0,83 | 0,68 |
| Kecamatan Sangkub | 121,61 | 100 |

Sumber/Source: BPS, Pendataan Potensi Desa (Podes) 2021/BPS-Statistics Indonesia, Village Potential Data Collecting 2021

Tabel 1.4
Table

Jarak ke Kantor Camat dan Kantor Bupati/Walikota Menurut Desa/Kelurahan di Kecamatan Sangkub (km), 2021
Distance to the Subdistrict Office and Regency/Municipal Office by Villages/Kelurahan in Sangkub Subdistrict (km),

| Desa/Kelurahan Village/Kelurahan | Jarak ke Kantor Camat Distance to Subdistrict Office | Jarak ke Kantor Bupati/Walikota Distance to Regency/Municipal Office |
|---------------------------------------------------|-----------------------------------------------------------------------|---------------------------------------------------------------------------------------|
| (1) | (2) | (3) |
| 1. Sangtombolang | 8 | 68 |
| 2. Sampiro | 3 | 56 |
| 3. Sangkub I | 1 | 59 |
| 4. Sangkub II | 1 | 60 |
| 5. Sangkub III | 4 | 57 |
| 6. Tombolango | 6 | 61 |
| 7. Busisingo | 10 | 52 |
| 8. Pangkusa | 9 | 65 |
| 9. Sidodadi | 5 | 64 |
| 10. Busisingo Utara | 12 | 50 |
| 11. Sangkub IV | 2 | 54 |
| 12. Apeng Sembeka | 9 | 70 |
| 13. Sangkub Timur | 1 | 52 |
| 14. Monompia | 1 | 45 |
| 15. Suka Makmur | 9 | 65 |
| 16. Mokusato | 8 | 51 |

Sumber/Source: BPS, Pendataan Potensi Desa (Podes) 2020/BPS-Statistics Indonesia, Village Potential Data Collecting 2020

Tabel 1.5
Table

**Nama-Nama Sungai yang Melintas Menurut Desa/
Kelurahan di Kecamatan Sangkub, 2021**
*River Names by Villages/Kelurahan in Sangkub Subdistrict,
2021*

| | Nama Sungai yang Melintas | | | |
|---------------------|-------------------------------------|--------------|--------------|------|
| | Desa/Kelurahan Village/Kelurahan | River Names | | |
| | (1) | (2) | (3) | (4) |
| 1. Sangtombolang | | - | - | - |
| 2. Sampiro | | - | - | - |
| 3. Sangkub I | | Popontuko | - | - |
| 4. Sangkub II | | Minanga Diti | - | - |
| 5. Sangkub III | | Hohaso | Pangkusa | - |
| 6. Tombolango | | Sangkub | - | - |
| 7. Busisingo | | Sangkub | Minanga Diti | - |
| 8. Pangkusa | | Pangkusa | Ilanga | Biau |
| 9. Sidodadi | | Molombai | Ohu | - |
| 10. Busisingo Utara | | Sangkub | Minanga Diti | - |
| 11. Sangkub IV | | Hohaso | Bungin | - |
| 12. Apeng Sembeka | | - | - | - |
| 13. Sangkub Timur | | Fafutungo | | |
| 14. Monompia | | Bendungan | - | - |
| 15. Suka Makmur | | Pangkusa | - | - |
| 16. Mokusato | | Sangkub | Minanga Diti | - |

Sumber/Source: Aparatur Desa (Sangadi/Sekdes) / Village Officials (Sangadi/Village Secretary)

Tabel 1.6
Table

**Nama-Nama Gunung yang Melintas Menurut Desa/
Kelurahan di Kecamatan Sangkub, 2021**
*Mountain Names by Villages/Kelurahan in Sangkub
Subdistrict, 2021*

| | Nama Gunung yang Melintas | | | |
|-----|---------------------------|----------------|-------------|-------------|
| | Desa/Kelurahan | Mountain Names | | |
| | (1) | (2) | (3) | (4) |
| 1. | Sangtombolang | Rombe | Dua Saudara | Bolongtongo |
| 2. | Sampiro | Pissa | - | - |
| 3. | Sangkub I | Imokima | - | - |
| 4. | Sangkub II | Gunung Maut | - | - |
| 5. | Sangkub III | Popontuko | Pinonaka | - |
| 6. | Tombolango | Batu Moputi | Sondana | - |
| 7. | Busisingo | - | - | - |
| 8. | Pangkusa | - | - | - |
| 9. | Sidodadi | - | - | - |
| 10. | Busisingo Utara | - | - | - |
| 11. | Sangkub IV | - | - | - |
| 12. | Apeng Sembeka | Hame | - | - |
| 13. | Sangkub Timur | Imokima | - | - |
| 14. | Monompia | - | - | - |
| 15. | Suka Makmur | Tumontunia | - | - |
| 16. | Mokusato | - | - | - |

Sumber/Source: Aparatur Desa (Sangadi/Sekdes) / Village Officials (Sangadi/Village Secretary)

The background features a stylized, layered design of green leaves and branches. The leaves are in various shades of green, from light to dark, and are arranged in a way that creates a sense of depth and movement. The branches are also stylized, with small green buds or leaves at the ends. The overall aesthetic is clean and modern, with a focus on natural elements.

BAB 2

PEMERINTAHAN
GOVERNMENT

<https://oolmutkaindonesia.go.id>

PENJELASAN TEKNIS

1. Desa adalah desa dan desa adat atau yang disebut dengan nama lain, selanjutnya disebut Desa adalah kesatuan masyarakat hukum yang memiliki batas wilayah yang berwenang untuk mengatur dan mengurus urusan pemerintahan, kepentingan masyarakat setempat berdasarkan prakarsa masyarakat, hak asal usul, dan/atau hak tradisional yang diakui dan dihormati dalam system Pemerintahan Negara Kesatuan Republik Indonesia (Undang-Undang Nomor 6 Tahun 2014 tentang Desa).
2. Kelurahan adalah suatu wilayah yang dipimpin oleh seorang Lurah sebagai perangkat daerah kabupaten dan atau daerah kota di bawah kecamatan (Undang-Undang No. 32 Tahun 2004 tentang Pemerintahan Daerah).

TECHNICAL NOTES

1. *Village is village and custom village or that is called by other terms, hereinafter referred to as the village is the unity of the legal community who have territorial boundaries that are authorized to regulate and manage government affairs, the interest of local communities based on community initiatives, the origin and local customs that are acknowledged and respected within the unitary System of Government Republic of Indonesia (Law No. 6 Year 2014 about Village).*
2. *Sub-district is an area that is led by a sub-district head (Lurah) as an apparatus of regency and or city under the district (Law No.32 Year 2004 about Local Governmental).*

<https://bolmutkab.bps.go.id>

ULASAN

Kecamatan Sangkub merupakan bagian dari Kabupaten Bolaang Mongondow Utara yang terdiri atas 16 desa.

Pada tahun 2021, kepala desa/lurah dan sekretaris desa/kelurahan di Kecamatan Sangkub paling banyak berjenis kelamin laki-laki.

DESCRIPTION

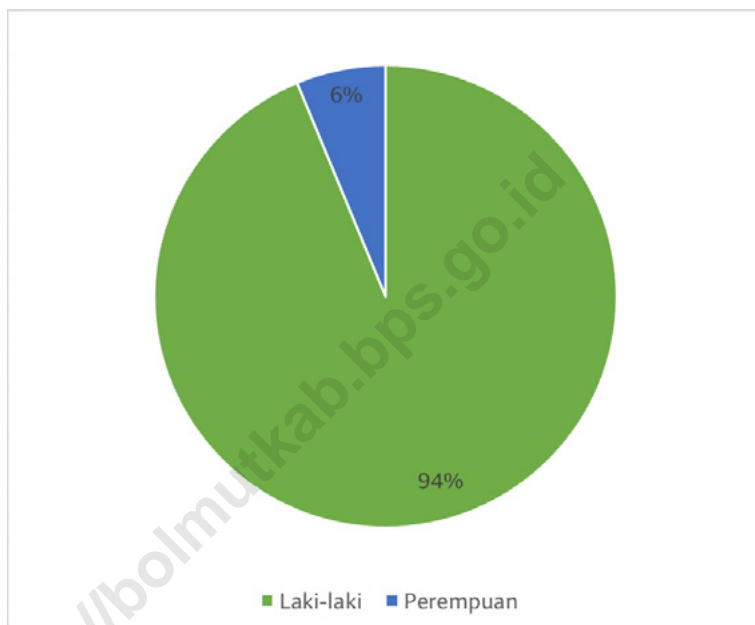
Sangkub Subdistrict is a part of Bolaang Mongondow Utara Regency that has 16 villages.

In 2021, the head of village/lurah and the secretary of the village/kelurahan in Sangkub Subdistrict are mostly men.

<https://bolmutkab.bps.go.id>

Gambar 2.1
Figures

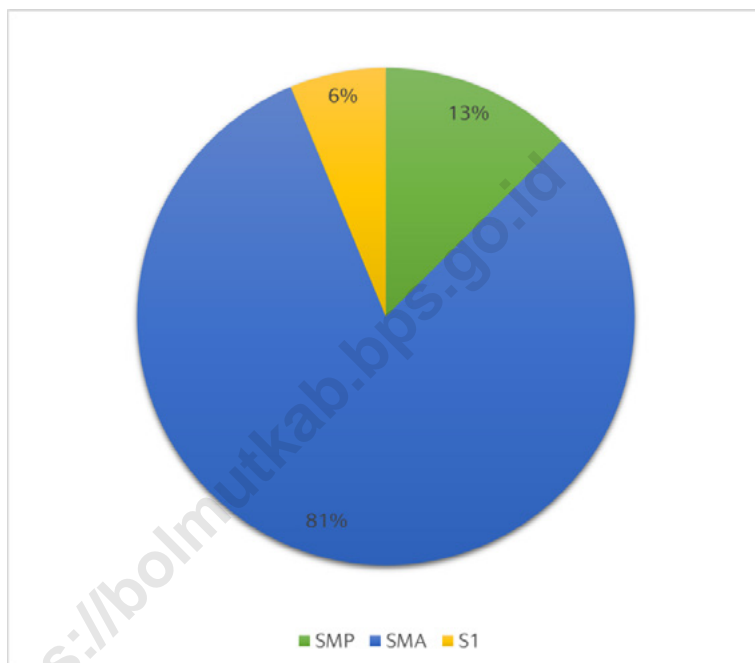
Persentase Kepala Desa (Sangadi)/Lurah menurut Jenis Kelamin di Kecamatan Sangkub, 2021
Percentage of Village Head/Lurah by Sex in Sangkub Subdistrict, 2021



Sumber/Source : Aparatur Desa (Sangadi/Sekdes) / Village Officials (Sangadi/Village Secretary)

Gambar 2.2
Figures

Persentase Kepala Desa (Sangadi)/Lurah menurut Pendidikan Terakhir di Kecamatan Sangkub, 2021
Percentage of Village Head/Lurah by Educational Level in Sangkub Subdistrict, 2021



Sumber/Source : Aparatur Desa (Sangadi/Sekdes) / Village Officials (Sangadi/Village Secretary)

2.1 WILAYAH ADMINISTRATIF ADMINISTRATIVE AREA

Tabel 2.1.1 Jumlah Dusun, Rukun Warga (RW), dan Rukun Tetangga (RT) Menurut Desa/Kelurahan di Kecamatan Sangkub, 2021
Table *Number of Dusun, Rukun Warga, and Rukun Tetangga by Villages/Kelurahan in Sangkub Subdistrict, 2021*

| Desa/Kelurahan <i>Village/Kelurahan</i> | Dusun <i>Dusun</i> | Rukun Warga (RW) <i>Rukun Warga</i> | Rukun Tetangga (RT) <i>Rukun Tetangga</i> |
|--------------------------------------------|-----------------------|----------------------------------------|----------------------------------------------|
| (1) | (2) | (3) | (4) |
| 1. Sangtombolang | 5 | - | - |
| 2. Sampiro | 2 | - | - |
| 3. Sangkub I | 4 | - | - |
| 4. Sangkub II | 4 | - | - |
| 5. Sangkub III | 3 | - | - |
| 6. Tombolango | 4 | - | - |
| 7. Busisingo | 3 | - | - |
| 8. Pangkusa | 3 | - | - |
| 9. Sidodadi | 2 | - | - |
| 10. Busisingo Utara | 3 | - | - |
| 11. Sangkub IV | 3 | - | - |
| 12. Apeng Sembeka | 2 | - | - |
| 13. Sangkub Timur | 3 | - | - |
| 14. Monompia | 3 | - | - |
| 15. Suka Makmur | 3 | - | - |
| 16. Mokusato | 2 | - | - |
| Kecamatan Sangkub | 49 | - | - |

Sumber/Source: Aparatur Desa (Sangadi/Sekdes) / Village Officials (Sangadi/Village Secretary)

2.2 SUMBER DAYA MANUSIA HUMAN RESOURCES

Tabel 2.2.1 Kepala Desa (Sangadi) Menurut Desa/Kelurahan, Jenis Kelamin dan Pendidikan di Kecamatan Sangkub, 2021
Table 2.2.1 Village Head by Villages/Kelurahan, Sex, and Educational Level in Sangkub Subdistrict, 2021

| Desa/Kelurahan Village/Kelurahan | Nama Kepala Desa Name of Village Head | Jenis Kelamin Sex | Pendidikan Educational Level |
|-------------------------------------|------------------------------------------|----------------------|---------------------------------|
| (1) | (2) | (3) | (4) |
| 1. Sangtombolang | Delvis Basare | Laki-laki | SMA |
| 2. Sampiro | Adreas Demor | Laki-laki | SMA |
| 3. Sangkub I | Munawir Gonibala | Laki-laki | SPG |
| 4. Sangkub II | Arianto Mamonto | Laki-laki | SMA |
| 5. Sangkub III | Musrin Kobandaha | Laki-laki | SMA |
| 6. Tombolango | Bahrudin Tone | Laki-laki | SMA |
| 7. Busisingo | Imran Gonibala | Laki-laki | SMA |
| 8. Pangkusa | Erna Suyati | Perempuan | SMA |
| 9. Sidodadi | Kasimun | Laki-laki | SMP |
| 10. Busisingo Utara | Syahrir Hassan, SE | Laki-laki | S1 |
| 11. Sangkub IV | Fadli T. Wartabone | Laki-laki | SMA |
| 12. Apeng Sembeka | Yohanes Luminuhe | Laki-laki | SMP |
| 13. Sangkub Timur | Samsu Taher | Laki-laki | SMA |
| 14. Monompia | Wawan S. Nasaru | Laki-laki | SMA |
| 15. Suka Makmur | Marsum S. R. Mokodompis | Laki-laki | SMA |
| 16. Mokusato | Baharudin Daeng Masenge | Laki-laki | SMA |

Sumber/Source: Aparatur Desa (Sangadi/Sekdes) / Village Officials (Sangadi/Village Secretary)

Tabel 2.2.2
Table

Nama Sekretaris Desa Menurut Desa/Kelurahan di Kecamatan Sangkub, 2021
Village Secretary by Villages/Kelurahan in Sangkub Subdistrict, 2021

| Desa/Kelurahan <i>Village/Kelurahan</i> | Nama Sekretaris Desa <i>Name of Village Secretary</i> | Jenis Kelamin <i>Sex</i> | Pendidikan <i>Educational Level</i> |
|--------------------------------------------|----------------------------------------------------------|-----------------------------|----------------------------------------|
| (1) | (2) | (3) | (4) |
| 1. Sangtombolang | Demoris Rumune | Laki-laki | S1 |
| 2. Sampiro | Melianti Demor | Perempuan | SMA |
| 3. Sangkub I | Safrun Hassan | Laki-laki | SMA |
| 4. Sangkub II | Renal Wahidji | Laki-laki | SMA |
| 5. Sangkub III | Nurjanah Daud, S.Pd | Perempuan | S1 |
| 6. Tombolango | Rudini Daeng Mataro | Laki-laki | S1 |
| 7. Busisingo | Ikbal Lakoro | Laki-laki | SMA |
| 8. Pangkusa | Juari Kusuma Santosa | Laki-laki | SMA |
| 9. Sidodadi | Farid Kiki Afriansah, S.Pd | Laki-laki | S1 |
| 10. Busisingo Utara | Fahri Hinur | Laki-laki | SMA |
| 11. Sangkub IV | Adrian Bata | Laki-laki | SMEA |
| 12. Apeng Sembeka | Vero Liane Berhanus | Perempuan | SMA |
| 13. Sangkub Timur | Patra A. Papatungan | Laki-laki | SMA |
| 14. Monompia | Meylan Wijaya | Perempuan | SMA |
| 15. Suka Makmur | Hamsin Papatungan | Laki-laki | SMA |
| 16. Mokusato | Najamudin Lasama | Laki-laki | SMA |

Sumber/Source: Aparatur Desa (Sangadi/Sekdes) / Village Officials (Sangadi/Village Secretary)

Tabel 2.2.3
Table

**Nama Ketua Badan Permusyawaratan Desa (BPD)
Menurut Desa/Kelurahan di Kecamatan Sangkub, 2021
Head of Village Council by Villages/Kelurahan in Sangkub
Subdistrict, 2021**

| Desa/Kelurahan Village/Kelurahan | Ketua Badan Permusyawaratan Desa (BPD) Village Council |
|---------------------------------------------|-------------------------------------------------------------------|
| (1) | (2) |
| 1. Sangtombolang | Yoksan Lokong |
| 2. Sampiro | Tommy Daud |
| 3. Sangkub I | Paslah Patingki |
| 4. Sangkub II | Saripudin Hinur |
| 5. Sangkub III | Arhap Mahmud |
| 6. Tombolango | Astian Muhammad |
| 7. Busisingo | Sahrudin Usman |
| 8. Pangkusa | Untung Joko Lelono |
| 9. Sidodadi | Paryanto |
| 10. Busisingo Utara | Hairudin Datunsolang |
| 11. Sangkub IV | Hamsa Mokodenseho |
| 12. Apeng Sembeka | Gia Adriani Purumbara |
| 13. Sangkub Timur | Gunawan Simon |
| 14. Monompia | Mursit Kobandaha |
| 15. Suka Makmur | Kresna Harioso |
| 16. Mokusato | Nurjana Paputungan |

Sumber/Source: Aparatur Desa (Sangadi/Sekdes) / Village Officials (Sangadi/Village Secretary)

Tabel
Table 2.2.4

Status dan Klasifikasi Desa Menurut Desa/Kelurahan di Kecamatan Sangkub, 2021
Status and Classification by Villages/Kelurahan in Sangkub Subdistrict, 2021

| Desa/Kelurahan Village/Kelurahan | Status Status | Klasifikasi Classification |
|---------------------------------------------------|--------------------------------|---------------------------------------------|
| (1) | (2) | (3) |
| 1. Sangtombolang | Definitif | Swadaya |
| 2. Sampiro | Definitif | Swadaya |
| 3. Sangkub I | Definitif | Swadaya |
| 4. Sangkub II | Definitif | Swadaya |
| 5. Sangkub III | Definitif | Swadaya |
| 6. Tombolango | Definitif | Swadaya |
| 7. Busisingo | Definitif | Swadaya |
| 8. Pangkusa | Definitif | Swadaya |
| 9. Sidodadi | Definitif | Swadaya |
| 10. Busisingo Utara | Definitif | Swadaya |
| 11. Sangkub IV | Definitif | Swadaya |
| 12. Apeng Sembeka | Definitif | Swadaya |
| 13. Sangkub Timur | Definitif | Swadaya |
| 14. Monompia | Definitif | Swadaya |
| 15. Suka Makmur | Definitif | Swadaya |
| 16. Mokusato | Definitif | Swadaya |

Sumber/Source: Aparatur Desa (Sangadi/Sekdes) / Village Officials (Sangadi/Village Secretary)

Tabel 2.2.5
Table

**Jumlah Aparatur Pemerintah Desa Menurut Desa/
Kelurahan di Kecamatan Sangkub, 2021**
**Number of Village Officials by Villages/Kelurahan in
Sangkub Subdistrict, 2021**

| Desa/Kelurahan Village/Kelurahan | Sekretariat ¹ Secretariat ¹ | Pelaksana Teknis Technical Implementation | Pelaksana Kewilayahan Head of Dusun | Pegawai Lainnya Other Village Officials |
|-------------------------------------|------------------------------------------------------|----------------------------------------------------|-------------------------------------------|--------------------------------------------------|
| (1) | (2) | (3) | (4) | (5) |
| 1. Sangtombolang | 1 | 3 | 5 | 4 |
| 2. Sampiro | 4 | 3 | 2 | 5 |
| 3. Sangkub I | 4 | 3 | 4 | 3 |
| 4. Sangkub II | 4 | 3 | 4 | 2 |
| 5. Sangkub III | 4 | 3 | 3 | 2 |
| 6. Tombolango | 4 | 3 | 4 | 2 |
| 7. Busisingo | 4 | 3 | 3 | 2 |
| 8. Pangkusa | 4 | 3 | 3 | 2 |
| 9. Sidodadi | 4 | 3 | 2 | 2 |
| 10. Busisingo Utara | 4 | 3 | 3 | 2 |
| 11. Sangkub IV | 4 | 3 | 4 | 2 |
| 12. Apeng Sembeka | 2 | 3 | 2 | 4 |
| 13. Sangkub Timur | 4 | 3 | 3 | 2 |
| 14. Monompia | 4 | 3 | 3 | 2 |
| 15. Suka Makmur | 4 | 3 | 3 | 2 |
| 16. Mokusato | 4 | 3 | 2 | 2 |

Catatan/Note: ¹Termasuk Kepala Urusan Tata Usaha dan Umum, Kepala Urusan Keuangan dan Kepala Urusan Perencanaan/Include Head of Administration, Head of Finance and Head of Personnel Planning

Sumber/Source: BPS, Pendataan Potensi Desa (Podes) 2018, 2019, 20202/BPS-Statistics Indonesia, Village Potential Data Collecting 2018, 2019, 2020

Tabel
Table 2.2.6

Jumlah Anggota Badan Permusyawaratan Desa (BPD) dan Lembaga Pemberdayaan Masyarakat (LPM) Desa Menurut Desa/Kelurahan di Kecamatan Sangkub, 2021
Number of Village Council Official and Institute for Community Empowerment Official by Villages/Kelurahan in Sangkub Subdistrict, 2021

| Desa/Kelurahan Village/Kelurahan | Badan Permusyawaratan Desa (BPD) Village Council | Lembaga Pemberdayaan Masyarakat Institute for Community Empowerment |
|-------------------------------------|--------------------------------------------------------|------------------------------------------------------------------------------|
| (1) | (2) | (3) |
| 1. Sangtombolang | 5 | 3 |
| 2. Sampiro | 5 | 3 |
| 3. Sangkub I | 5 | 3 |
| 4. Sangkub II | 4 | 5 |
| 5. Sangkub III | 4 | 3 |
| 6. Tombolango | 5 | 3 |
| 7. Busisingo | 5 | 3 |
| 8. Pangkusa | 5 | 3 |
| 9. Sidodadi | 5 | 3 |
| 10. Busisingo Utara | 4 | 5 |
| 11. Sangkub IV | 4 | 5 |
| 12. Apeng Sembeka | 4 | 3 |
| 13. Sangkub Timur | 4 | 3 |
| 14. Monompia | 5 | 5 |
| 15. Suka Makmur | 4 | 2 |
| 16. Mokusato | 5 | 5 |

Sumber/Source: Aparatur Desa (Sangadi/Sekdes) / Village Officials (Sangadi/Village Secretary)

Tabel 2.2.7
Table

Jumlah Penerima Pendapatan Asli Daerah (PAD), Dana Desa (DD), dan Alokasi Dana Desa (ADD) Menurut Desa/Kelurahan di Kecamatan Sangkub, 2021
Number of Original Local Government Revenue, Village Fund, and Village Fund Allocation by Villages/Kelurahan in Sangkub Subdistrict, 2021

| Desa/Kelurahan Village/Kelurahan | Pendapatan Asli Daerah (PAD) Original Local Government Revenue | Dana Desa (DD) Village Fund | Alokasi Dana Desa (ADD) Village Fund Allocation |
|---------------------------------------------------|---------------------------------------------------------------------------------|----------------------------------------------|------------------------------------------------------------------|
| (1) | (2) | (3) | (4) |
| 1. Sangtombolang | - | Rp947.949.000 | Rp374.285.880 |
| 2. Sampiro | - | Rp724.784.000 | Rp304.276.144 |
| 3. Sangkub I | - | Rp1.041.129.000 | Rp375.369.021 |
| 4. Sangkub II | Rp12.000.000 | Rp792.285.000 | Rp359.970.749 |
| 5. Sangkub III | - | Rp724.674.000 | Rp299.479.258 |
| 6. Tombolango | - | Rp736.788.000 | Rp358.541.426 |
| 7. Busisingo | - | Rp826.608.000 | Rp345.439.986 |
| 8. Pangkusa | - | Rp804.507.000 | Rp341.394.500 |
| 9. Sidodadi | Rp5.092.964 | Rp838.283.000 | Rp322.111.135 |
| 10. Busisingo Utara | Rp5.092.964 | Rp1.020.494.000 | Rp338.159.236 |
| 11. Sangkub IV | - | Rp996.442.000 | Rp329.607.880 |
| 12. Apeng Sembeka | - | Rp911.890.000 | Rp298.081.684 |
| 13. Sangkub Timur | Rp7.200.000 | Rp739.353.000 | Rp340.351.633 |
| 14. Monompia | - | Rp974.944.000 | Rp309.543.690 |
| 15. Suka Makmur | Rp1.864.250 | Rp718.437.000 | Rp295.188.996 |
| 16. Mokusato | Rp1.000.000 | Rp667.417.000 | Rp299.596.754 |

Sumber/Source: Aparatur Desa (Sangadi/Sekdes) / Village Officials (Sangadi/Village Secretary)

The background features a stylized, layered design of green leaves and branches. The leaves are in various shades of green, from light to dark, and are arranged in a way that creates a sense of depth and movement. The branches are white and curve through the composition. The overall aesthetic is clean and modern, with a focus on natural elements.

BAB 3

PENDUDUK *POPULATION*

<https://oolmutkalahi.go.id>

PENJELASAN TEKNIS

1. Penduduk Indonesia adalah semua orang yang berdomisili di wilayah teritorial Indonesia, mencakup Warga Negara Indonesia (WNI) dan Warga Negara Asing (WNA) yang telah menetap selama satu tahun atau lebih atau berencana menetap di wilayah Indonesia selama minimal satu tahun. Pada sensus sebelumnya referensi waktu dalam konsep kependudukan adalah enam bulan. Perubahan ini didasari oleh UU No. 24 Tahun 2013 tentang Perubahan atas UU No. 23 Tahun 2006 tentang Administrasi Kependudukan pada Pasal 15.
2. Rasio jenis kelamin adalah perbandingan antara jumlah penduduk laki-laki dan jumlah penduduk perempuan pada suatu daerah dan waktu tertentu, yang biasanya dinyatakan dalam banyaknya penduduk laki-laki per 100 perempuan.

TECHNICAL NOTES

1. *The population of Indonesia are all people who live in Indonesia's territory, including Indonesian citizens and foreign citizens who have lived for one year or more or plan to stay in Indonesia territory for at least one year. In the previous census the time reference in the population concept was six months. This change is based on Law no.24 of 2013 concerning Amendments to Law no. 23 of 2006 concerning Population Administration in Article 15.*
2. *The sex ratio is the ratio between the number of male residents and the number of female residents in a certain area and time, which is usually expressed in terms of the number of male residents per 100 women.*

<https://bolmutkab.bps.go.id>

ULASAN

Berdasarkan data dari Dinas Kependudukan dan Catatan Sipil (Dukcapil), penduduk Kecamatan Sangkub tahun 2021 adalah sebanyak 11.094 jiwa. Sementara itu besarnya angka rasio jenis kelamin tahun 2021 penduduk laki-laki terhadap penduduk perempuan adalah sebesar 107.

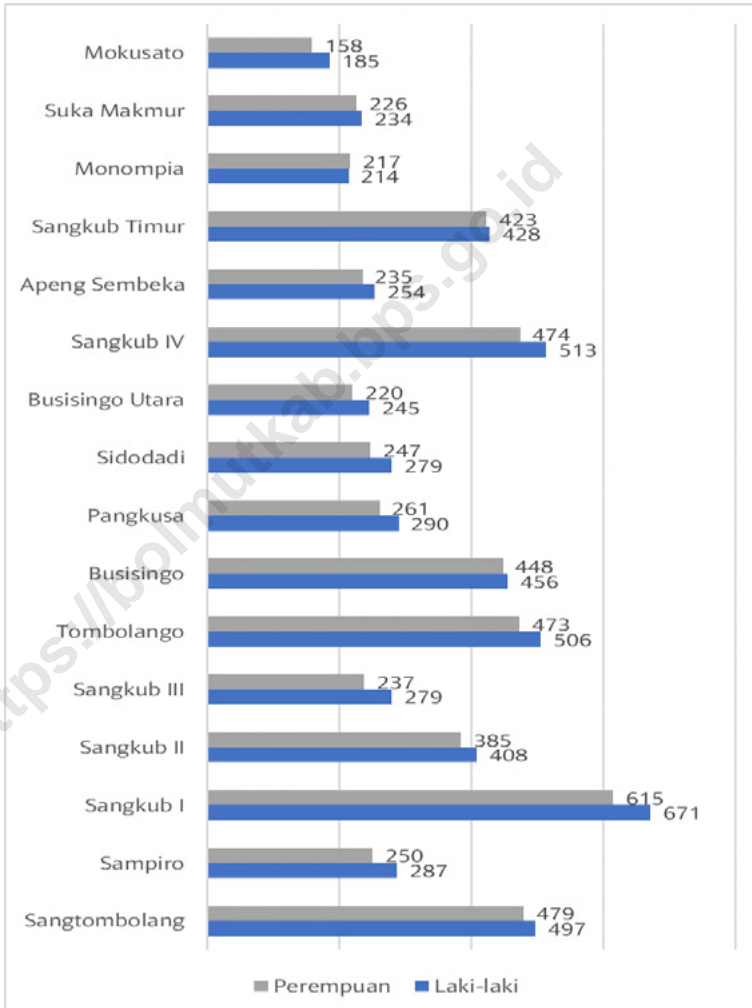
DESCRIPTION

Based on data from Population and Civil Registration Agency, for 2021, the number of population in Sangkub Subdistrict was 11.094 people. While the sex ratio in 2021 the male population towards the female population was 107.

<https://bolmutkab.bps.go.id>

Gambar 3.1
Figures

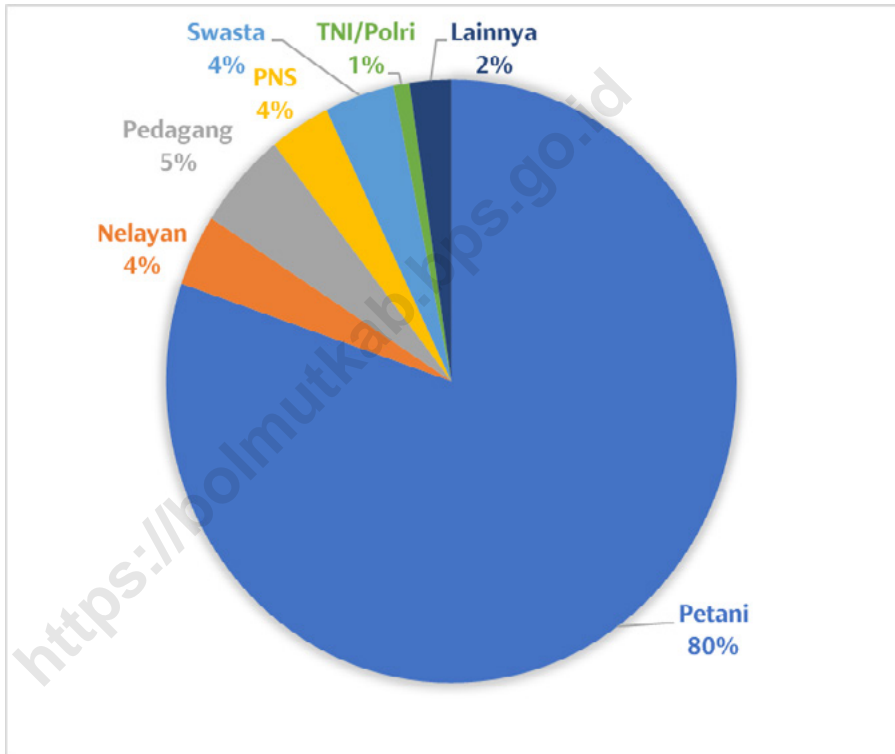
Banyaknya Penduduk Berdasarkan Jenis Kelamin dan Desa/Kelurahan di Kecamatan Sangkub, 2021
Number of Population by Gender and Village/Kelurahan in Sangkub Subdistrict, 2021



Sumber/Source : Dinas Kependudukan dan Pencatatan Sipil/Population and Civil Registry Office

Gambar 3.2
Figures

Persentase Penduduk Menurut Mata Pencaharian Utama di Kecamatan Sangkub, 2021
Percentage of Population by Main Job in Sangkub Subdistrict, 2021



Sumber/Source : Aparatur Desa (Sangadi/Sekdes) / Village Officials (Sangadi/Village Secretary)

Tabel 3.1
Table

Penduduk, Distribusi Persentase Penduduk, Kepadatan Penduduk, Rasio Jenis Kelamin Penduduk Menurut Desa/ Kelurahan di Kecamatan Sangkub, 2021
Population, Percentage Distribution of Population, Population Density, and Population Sex Ratio by Villages/ Kelurahan in Sangkub Subdistrict, 2021

| Desa/Kelurahan <i>Village/Kelurahan</i> | Penduduk/ <i>Population</i> | | |
|--------------------------------------------|-----------------------------|--------------------------|----------------------|
| | Laki-Laki/ <i>Male</i> | Perempuan/ <i>Female</i> | Jumlah/ <i>Total</i> |
| (1) | (2) | (3) | (4) |
| 1. Sangtombolang | 497 | 479 | 976 |
| 2. Sampiro | 287 | 250 | 537 |
| 3. Sangkub I | 671 | 615 | 1 286 |
| 4. Sangkub II | 408 | 385 | 793 |
| 5. Sangkub III | 279 | 237 | 516 |
| 6. Tombolango | 506 | 473 | 979 |
| 7. Busisingo | 456 | 448 | 904 |
| 8. Pangkusa | 290 | 261 | 551 |
| 9. Sidodadi | 279 | 247 | 526 |
| 10. Busisingo Utara | 245 | 220 | 465 |
| 11. Sangkub IV | 513 | 474 | 987 |
| 12. Apeng Sembeka | 254 | 235 | 489 |
| 13. Sangkub Timur | 428 | 423 | 851 |
| 14. Monompia | 214 | 217 | 431 |
| 15. Suka Makmur | 234 | 226 | 460 |
| 16. Mokusato | 185 | 158 | 343 |
| Sangkub | 5 746 | 5 348 | 11 094 |

Lanjutan Tabel/*Continued Table 3.1*

| Desa/Kelurahan <i>Village/Kelurahan</i> | Persentase Penduduk <i>Percentage of Total Population</i> | Kepadatan Penduduk (per Km ²) <i>Population Density per sq.km</i> | Rasio Jenis Kelamin Penduduk <i>Population Sex Ratio</i> |
|--------------------------------------------|--------------------------------------------------------------|-------------------------------------------------------------------------------------|-------------------------------------------------------------|
| (1) | (5) | (6) | (7) |
| 1. Sangtombolang | 8,80 | 16 | 104 |
| 2. Sampiro | 4,84 | 176 | 115 |
| 3. Sangkub I | 11,59 | 184 | 109 |
| 4. Sangkub II | 7,15 | 2734 | 106 |
| 5. Sangkub III | 4,65 | 132 | 118 |
| 6. Tombolango | 8,82 | 78 | 107 |
| 7. Busisingo | 8,15 | 242 | 102 |
| 8. Pangkusa | 4,97 | 77 | 111 |
| 9. Sidodadi | 4,74 | 90 | 113 |
| 10. Busisingo Utara | 4,19 | 460 | 111 |
| 11. Sangkub IV | 8,90 | 506 | 108 |
| 12. Apeng Sembeka | 4,41 | 208 | 108 |
| 13. Sangkub Timur | 7,67 | 137 | 101 |
| 14. Monompia | 3,88 | 546 | 99 |
| 15. Suka Makmur | 4,15 | 192 | 104 |
| 16. Mokusato | 3,09 | 413 | 117 |
| Sangkub | 100 | 91 | 107 |

Sumber/*Source*: Dinas Kependudukan dan Pencatatan Sipil/*Population and Civil Registry Office*

Tabel
Table 3.2

**Jumlah Keluarga dan Keluarga Pertanian Menurut Desa/
Kelurahan di Kecamatan Sangkub, 2021**
*Number of Family and Farmer's Family by Villages/
Kelurahan in Sangkub Subdistrict, 2021*

| Desa/Kelurahan <i>Village/Kelurahan</i> | Keluarga <i>Family</i> | Keluarga Pertanian <i>Farmer's Family</i> |
|---------------------------------------------------|----------------------------------|-----------------------------------------------------|
| (1) | (2) | (3) |
| 1. Sangtombolang | 331 | 315 |
| 2. Sampiro | 169 | 50 |
| 3. Sangkub I | 383 | 175 |
| 4. Sangkub II | 272 | 172 |
| 5. Sangkub III | 147 | 102 |
| 6. Tombolango | 309 | 185 |
| 7. Busisingo | 286 | 111 |
| 8. Pangkusa | 193 | 136 |
| 9. Sidodadi | 180 | 158 |
| 10. Busisingo Utara | 140 | 50 |
| 11. Sangkub IV | 296 | 194 |
| 12. Apeng Sembeka | 148 | 104 |
| 13. Sangkub Timur | 275 | 181 |
| 14. Monompia | 144 | 126 |
| 15. Suka Makmur | 150 | 130 |
| 16. Mokusato | 101 | 79 |
| Sangkub | 3 524 | 2 268 |

Sumber/Source: Dinas Kependudukan dan Pencatatan Sipil/Population and Civil Registry Office
Aparatur Desa (Sangadi/Sekdes) / Village Officials (Sangadi/Village Secretary)

Tabel 3.3
Table

**Jumlah Kelahiran dan Kematian Menurut Desa/Kelurahan
di Kecamatan Sangkub, 2021**
**Number of Birth and Mortality by Villages/Kelurahan in
Sangkub Subdistrict, 2021**

| Desa/Kelurahan Village/Kelurahan | Kelahiran Birth | Kematian Mortality |
|---------------------------------------------------|----------------------------------|-------------------------------------|
| (1) | (2) | (3) |
| 1. Sangtombolang | 4 | 19 |
| 2. Sampiro | 7 | 1 |
| 3. Sangkub I | 2 | 7 |
| 4. Sangkub II | 25 | 3 |
| 5. Sangkub III | 5 | - |
| 6. Tombolango | 4 | 4 |
| 7. Busisingo | 4 | 1 |
| 8. Pangkusa | 3 | 4 |
| 9. Sidodadi | 6 | 7 |
| 10. Busisingo Utara | 3 | 2 |
| 11. Sangkub IV | 10 | - |
| 12. Apeng Sembeka | - | - |
| 13. Sangkub Timur | 4 | 2 |
| 14. Monompia | 2 | - |
| 15. Suka Makmur | 4 | - |
| 16. Mokusato | 3 | 1 |
| Sangkub | 86 | 51 |

Sumber/Source: Aparatur Desa (Sangadi/Sekdes) / Village Officials (Sangadi/Village Secretary)

Tabel 3.4
Table

**Penduduk Menurut Mata Pencaharian Utama dan Desa/
Kelurahan di Kecamatan Sangkub, 2021**
*Population by Main Job and Villages/Kelurahan in Sangkub
Subdistrict, 2021*

| Desa/Kelurahan Village/Kelurahan | Petani Farmer | Nelayan Fisherman | Pedagang Seller | PNS Civil Servants |
|---------------------------------------------|--------------------------|------------------------------|----------------------------|-------------------------------|
| (1) | (2) | (3) | (4) | (5) |
| 1. Sangtombolang | 315 | 16 | 20 | 6 |
| 2. Sampiro | 81 | 17 | 10 | 6 |
| 3. Sangkub I | 347 | 19 | 6 | 24 |
| 4. Sangkub II | 172 | 16 | 29 | 3 |
| 5. Sangkub III | 407 | 3 | 10 | 6 |
| 6. Tombolango | 275 | 7 | 34 | 14 |
| 7. Busisingo | 122 | 2 | - | 18 |
| 8. Pangkusa | 329 | 1 | 19 | 8 |
| 9. Sidodadi | 339 | - | 16 | 6 |
| 10. Busisingo Utara | 50 | 15 | 37 | 5 |
| 11. Sangkub IV | 194 | 14 | - | 25 |
| 12. Apeng Sembeka | 105 | 27 | 5 | 1 |
| 13. Sangkub Timur | 181 | 9 | 12 | 14 |
| 14. Monompia | 312 | 4 | 13 | 2 |
| 15. Suka Makmur | 230 | - | 18 | 11 |
| 16. Mokusato | 79 | 19 | 3 | 3 |
| Sangkub | 3 538 | 169 | 232 | 152 |

Lanjutan Tabel/*Continued Table 3.4*

| Desa/Kelurahan Village/Kelurahan | Swasta Entrepreneur | TNI/Polri Army/Police | Lainnya Other |
|---------------------------------------------|--------------------------------|----------------------------------|--------------------------|
| (1) | (6) | (7) | (8) |
| 1. Sangtombolang | 10 | 2 | 4 |
| 2. Sampiro | 16 | 1 | 17 |
| 3. Sangkub I | 25 | 5 | 2 |
| 4. Sangkub II | 12 | 2 | 4 |
| 5. Sangkub III | - | 1 | - |
| 6. Tombolango | 21 | 12 | 15 |
| 7. Busisingo | - | 1 | 19 |
| 8. Pangkusa | 16 | 2 | - |
| 9. Sidodadi | 10 | 1 | - |
| 10. Busisingo Utara | - | 1 | - |
| 11. Sangkub IV | 30 | 2 | 22 |
| 12. Apeng Sembeka | 3 | - | - |
| 13. Sangkub Timur | 12 | 5 | - |
| 14. Monompia | 12 | 2 | - |
| 15. Suka Makmur | 5 | 2 | - |
| 16. Mokusato | 2 | 1 | 21 |
| Sangkub | 174 | 40 | 104 |

Sumber/*Source*: Aparatur Desa (Sangadi/Sekdes) / *Village Officials (Sangadi/Village Secretary)*



BAB 4

**SOSIAL DAN
KESEJAHTERAAN
RAKYAT**
***SOCIAL AND
WELFARE***

PENJELASAN TEKNIS

1. Jalur Pendidikan di Indonesia terdiri atas 1) pendidikan formal, 2) pendidikan nonformal, dan 3) pendidikan informal yang ketiganya dapat saling melengkapi dan memperkaya (Undang-Undang No. 20 Tahun 2014 tentang Sistem Pendidikan Nasional)
2. Jenjang Pendidikan Formal terdiri atas pendidikan dasar, pendidikan menengah, dan pendidikan tinggi. Jenis pendidikan yang diajarkan mencakup pendidikan umum, kejuruan, akademik, profesi, vokasi, keagamaan, dan khusus.

TECHNICAL NOTES

1. *The Education System in Indonesia consists of 1) a formal education, 2) non-formal education, and 3) informal education that all three can be complementary and enriching (Law No. 20 Year 2014 about The National Education System).*
2. *The Formal Education Level consists of primary education, secondary education, and high education. The kind of education that taught consists of general education, vocational, academic, professional, religious, and specific education.*

<https://bolmutkab.bps.go.id>

ULASAN

Pada tahun 2021, hampir semua jenjang fasilitas pendidikan sudah tersedia kecuali level Akademi/ Perguruan Tinggi di Kecamatan Sangkub walaupun tidak tersedia merata di seluruh desa/kelurahan.

Belum ada desa di Kecamatan Sangkub yang memiliki pondok pesantren.

Pengguna BPJS di Kecamatan Sangkub adalah sebesar 3.502 penduduk dari total 11.094 penduduk, atau hanya sebesar 31,57%.

Mayoritas keluarga di Kecamatan Sangkub sudah menggunakan listrik PLN.

Mayoritas penduduk di Kecamatan Sangkub beragama Islam.

Hampir seluruh desa/kelurahan di Kecamatan Sangkub memiliki masjid masing-masing, kecuali Desa Sangtombolang, Desa Sampiro, dan Desa Apeng Sembeka.

DESCRIPTION

In 2021, almost all levels of educational facilities are available except for the Academy/University level in the Sangkub Subdistrict, although they are not evenly distributed in all villages/kelurahan.

There is no village in Sangkub Subdistrict that has Islamic boarding school.

The number of BPJS users in Sangkub Subdistrict is 3.502 residents of a total of 11.094 residents, which is only 31,57%.

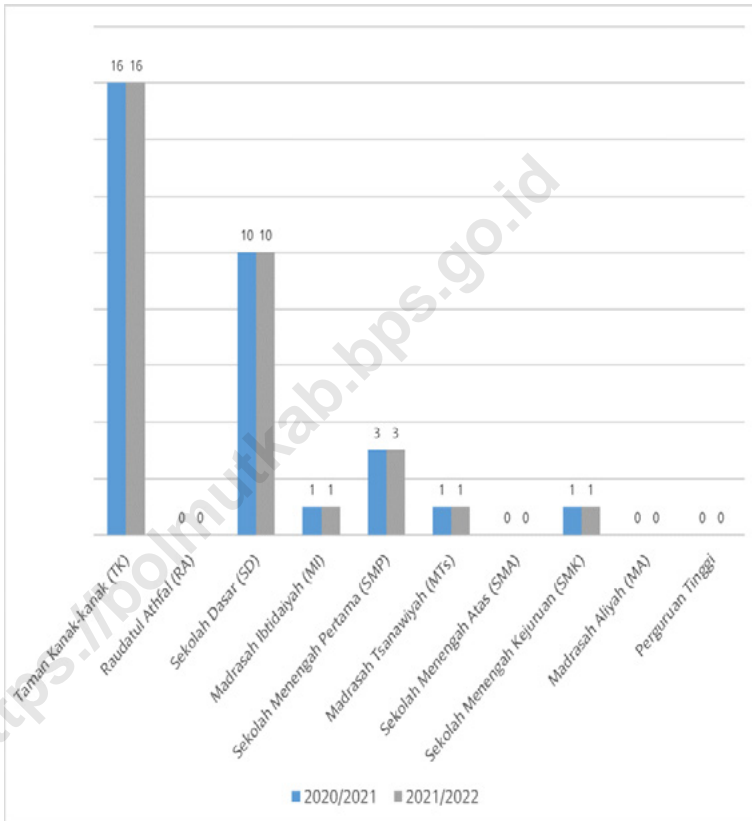
The majority of families in Sangkub Subdistrict are already using PLN electricity.

The majority of the population in Sangkub Subdistrict is Muslim.

Almost all villages/kelurahan in Sangkub subdistrict have their own mosque, except for Sangtombolang Village, Sampiro Village, and Apeng Sembeka Village.

Gambar 4.1
Figures

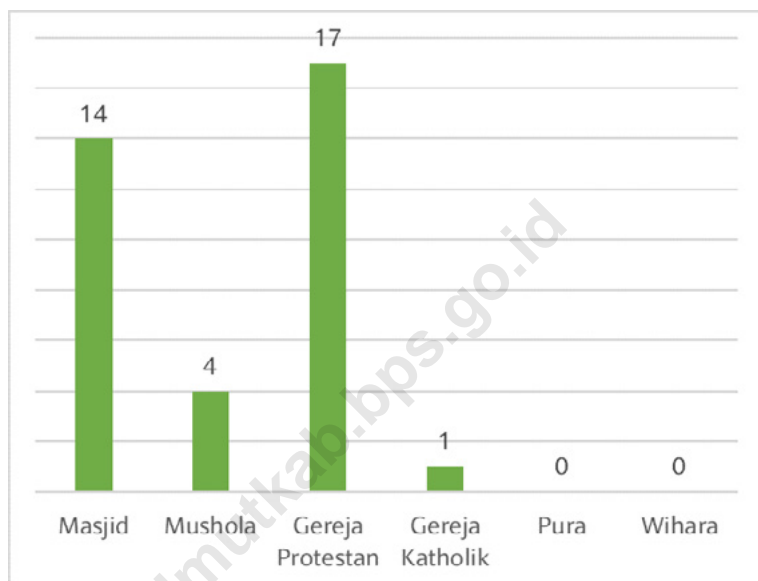
Jumlah Sekolah Menurut Tingkat Pendidikan di Kecamatan Sangkub, 2020/2021 dan 2021/2022
Number of Schools by Educational Level in Sangkub Subdistrict, 2020/2021 and 2021/2022



- Sumber/Source:
- ¹ Kementerian Pendidikan, Kebudayaan, Riset, dan Teknologi, Sistem Data Pokok Pendidikan, data semester ganjil laporan sampai dengan 30 November 2021/Ministry of Education, Culture, Research, and Technology, Basic Education Data System, odd semester report data up to 30 November 2021
 - ² Kementerian Agama, EMIS, data semester ganjil laporan sampai dengan 17 Februari 2022/ Ministry of Religious Affairs, EMIS, odd semester report data up to 17 February 2022
 - ³ BPS, Pendataan Potensi Desa (Podes)2019-2021/BPS-Statistics Indonesia, Village Potential Data Collecting 2019-2021

Gambar 4.2
Figures

Jumlah Tempat Peribadatan di Kecamatan Sangkub, 2021
Number of Worship Places in Sangkub Subdistrict, 2021



Sumber/Source : BPS, Pendataan Potensi Desa (Podes) 2021/BPS-Statistics Indonesia, Village Potential Data Collecting 2021

4.1 PENDIDIKAN EDUCATION

Tabel 4.1.1 Banyaknya Desa¹/Kelurahan yang Memiliki Fasilitas Sekolah Menurut Tingkat Pendidikan di Kecamatan Sangkub, 2019–2021
Number of Villages¹/Kelurahan Having Educational Facilities by Educational Level in Sangkub Subdistrict, 2019–2021

| Tingkat Pendidikan Educational Level | 2019 | 2020 | 2021 |
|-----------------------------------------------------------|------|------|------|
| (1) | (2) | (3) | (4) |
| Sekolah Dasar (SD) Primary School | 9 | 9 | 9 |
| Madrasah Ibtidaiyah (MI) Madrasah Ibtidaiyah | 1 | 2 | 2 |
| Sekolah Menengah Pertama (SMP) Junior High School | 3 | 3 | 3 |
| Madrasah Tsanawiyah (MTs) Madrasah Tsanawiyah (MTs) | 1 | 1 | 1 |
| Sekolah Menengah Atas (SMA) Senior High School | 0 | 0 | 0 |
| Sekolah Menengah Kejuruan (SMK) Vocational High School | 1 | 1 | 1 |
| Madrasah Aliyah (MA) Madrasah Aliyah | 0 | 0 | 0 |
| Akademi/Perguruan Tinggi Academy/University | 0 | 0 | 0 |

Catatan/Note: ¹Desa pada tabel ini termasuk Unit Permukiman Transmigrasi (UPT) yang masih dibina oleh kementerian terkait/
Villages in this table include Transmigration Settlement Unit which is still fostered by the relevant ministries.

Sumber/Source: BPS, Pendataan Potensi Desa (Podes)2019-2021/BPS-Statistics Indonesia, Village Potential Data Collecting 2019-2021

Tabel 4.1.2
Table

Jumlah Sekolah Menurut Tingkat Pendidikan di Kecamatan Sangkub, 2020/2021 dan 2021/2022
Number of Schools by Educational Level in Sangkub Subdistrict, 2020/2021 and 2021/2022

| Tingkat Pendidikan Educational Level | Negeri/Public | | Swasta/Private | | Jumlah/Total | |
|--------------------------------------------------------------------------------------|---------------|-----------|----------------|-----------|--------------|-----------|
| | 2020/2021 | 2021/2022 | 2020/2021 | 2021/2022 | 2020/2021 | 2021/2022 |
| (1) | (2) | (3) | (4) | (5) | (6) | (7) |
| Taman Kanak-Kanak (TK) ¹ /Kindergarten ¹ | - | 1 | 16 | 15 | 16 | 16 |
| Raudatul Athfal (RA) ² Raudatul Athfal (RA) ² | - | - | - | - | - | - |
| Sekolah Dasar (SD) ¹ Elementary Schools ¹ | 10 | 10 | - | - | 10 | 10 |
| Madrasah Ibtidaiyah (MI) ² /Madrasah Ibtidaiyah (MI) ² | ... | ... | ... | ... | 1 | 1 |
| Sekolah Menengah Pertama (SMP) ¹ /Junior High Schools ¹ | 3 | 3 | - | - | 3 | 3 |
| Madrasah Tsanawiyah (MTs) ² /Madrasah Tsanawiyah (MTs) ² | ... | ... | ... | ... | 1 | 1 |
| Sekolah Menengah Atas (SMA) ¹ /Senior High Schools ¹ | - | - | - | - | - | - |
| Sekolah Menengah Kejuruan (SMK) ¹ Vocational High Schools ¹ | 1 | 1 | - | - | 1 | 1 |
| Madrasah Aliyah (MA) ² Madrasah Aliyah (MA) ² | - | - | - | - | - | - |

Catatan/Note: ³ Seluruh Raudatul Athfal (RA) berstatus swasta/All Raudatul Athfal (RA) are private

Sumber/Source: ¹ Kementerian Pendidikan, Kebudayaan, Riset, dan Teknologi, Sistem Data Pokok Pendidikan, data semester ganjil laporan sampai dengan 30 November 2021/Ministry of Education, Culture, Research, and Technology, Basic Education Data System, odd semester report data up to 30 November 2021

² Kementerian Agama, EMIS, data semester ganjil laporan sampai dengan 17 Februari 2022/Ministry of Religious Affairs, EMIS, odd semester report data up to 17 February 2022

Tabel 4.1.3
Table

Jumlah Guru Menurut Tingkat Pendidikan di Kecamatan Sangkub, 2020/2021 dan 2021/2022
Number of Teachers by Educational Level in Sangkub Subdistrict, 2020/2021 and 2021/2022

| Tingkat Pendidikan Educational Level | Negeri/Public | | Swasta/Private | | Jumlah/Total | |
|----------------------------------------------------------------------------------------------|---------------|-----------|----------------|-----------|--------------|-----------|
| | 2020/2021 | 2021/2022 | 2020/2021 | 2021/2022 | 2020/2021 | 2021/2022 |
| (1) | (2) | (3) | (4) | (5) | (6) | (7) |
| Taman Kanak-Kanak (TK) ¹ /Kindergarten ¹ | - | 2 | 34 | 34 | 34 | 36 |
| Raudatul Athfal (RA) ² Raudatul Athfal (RA) ² | - | - | - | - | - | - |
| Sekolah Dasar (SD) ^{1,3} Elementary Schools ^{1,3} | 59 | 70 | - | - | 59 | 70 |
| Madrasah Ibtidaiyah (MI) ² /Madrasah Ibtidaiyah (MI) ² | ... | ... | ... | ... | 6 | 7 |
| Sekolah Menengah Pertama (SMP) ^{1,3} / Junior High Schools ^{1,3} | 43 | 37 | - | - | 43 | 37 |
| Madrasah Tsanawiyah (MTs) ² /Madrasah Tsanawiyah (MTs) ² | ... | ... | ... | ... | 5 | 8 |
| Sekolah Menengah Atas (SMA) ^{1,3} /Senior High Schools ^{1,3} | - | - | - | - | - | - |
| Sekolah Menengah Kejuruan (SMK) ^{1,3,4} Vocational High Schools ^{1,3,4} | 24 | 25 | - | - | 24 | 25 |
| Madrasah Aliyah (MA) ² Madrasah Aliyah (MA) ² | - | - | - | - | - | - |

Catatan/Note: ³ Jumlah guru termasuk kepala sekolah dan guru/The total of teachers including headmaster and teacher.

⁴ Guru yang mengajar di dua sekolah atau lebih dihitung di masing-masing sekolah/Teacher who taught in two schools or more counted in every school.

Sumber/Source: ¹ Kementerian Pendidikan, Kebudayaan, Riset, dan Teknologi, Sistem Data Pokok Pendidikan, data semester ganjil laporan sampai dengan 30 November 2021/Ministry of Education, Culture, Research, and Technology, Basic Education Data System, odd semester report data up to 30 November 2021

² Kementerian Agama, EMIS, data semester ganjil laporan sampai dengan 17 Februari 2022/Ministry of Religious Affairs, EMIS, odd semester report data up to 17 February 2022

Tabel 4.1.4
Table

Jumlah Murid Menurut Tingkat Pendidikan di Kecamatan Sangkub, 2020/2021 dan 2021/2022
Number of Pupils by Educational Level in Sangkub Subdistrict, 2020/2021 and 2021/2022

| Tingkat Pendidikan Educational Level | Negeri/Public | | Swasta/Private | | Jumlah/Total | |
|--------------------------------------------------------------------------------------|---------------|-----------|----------------|-----------|--------------|-----------|
| | 2020/2021 | 2021/2022 | 2020/2021 | 2021/2022 | 2020/2021 | 2021/2022 |
| (1) | (2) | (3) | (4) | (5) | (6) | (7) |
| Taman Kanak-Kanak (TK) ¹ /Kindergarten ¹ | - | 23 | 266 | 193 | 266 | 216 |
| Raudatul Athfal (RA) ² Raudatul Athfal (RA) ² | - | - | - | - | - | - |
| Sekolah Dasar (SD) ¹ Elementary Schools ¹ | 937 | 950 | - | - | 937 | 950 |
| Madrasah Ibtidaiyah (MI) ² /Madrasah Ibtidaiyah (MI) ² | ... | ... | ... | ... | 86 | 100 |
| Sekolah Menengah Pertama (SMP) ¹ /Junior High Schools ¹ | 367 | 336 | - | - | 367 | 336 |
| Madrasah Tsanawiyah (MTs) ² /Madrasah Tsanawiyah (MTs) ² | ... | ... | ... | ... | 72 | 47 |
| Sekolah Menengah Atas (SMA) ¹ /Senior High Schools ¹ | - | - | - | - | - | - |
| Sekolah Menengah Kejuruan (SMK) ¹ Vocational High Schools ¹ | 213 | 213 | - | - | 213 | 213 |
| Madrasah Aliyah (MA) ² Madrasah Aliyah (MA) ² | - | - | - | - | - | - |

Sumber/Source: ¹ Kementerian Pendidikan, Kebudayaan, Riset, dan Teknologi, Sistem Data Pokok Pendidikan, data semester ganjil laporan sampai dengan 30 November 2021/Ministry of Education, Culture, Research, and Technology, Basic Education Data System, odd semester report data up to 30 November 2021

² Kementerian Agama, EMIS, data semester ganjil laporan sampai dengan 17 Februari 2022/Ministry of Religious Affairs, EMIS, odd semester report data up to 17 February 2022

Tabel 4.1.5
Table

Ada Tidaknya Kegiatan Pemberantas Buta Aksara Selama Setahun Terakhir Menurut Desa/Kelurahan di Kecamatan Sangkub, 2021
Illiteracy Eradication Activities During The Previous Year by Villages/Kelurahan in Sangkub Subdistrict, 2021

| Desa/Kelurahan Village/Kelurahan | Ada atau Tidak Yes or No |
|---------------------------------------------------|-------------------------------------------|
| (1) | (2) |
| 1. Sangtombolang | Tidak (No) |
| 2. Sampiro | Tidak (No) |
| 3. Sangkub I | Tidak (No) |
| 4. Sangkub II | Ada (Yes) |
| 5. Sangkub III | Tidak (No) |
| 6. Tombolango | Tidak (No) |
| 7. Busisingo | Tidak (No) |
| 8. Pangkusa | Tidak (No) |
| 9. Sidodadi | Tidak (No) |
| 10. Busisingo Utara | Ada (Yes) |
| 11. Sangkub IV | Ada (Yes) |
| 12. Apeng Sembeka | Tidak (No) |
| 13. Sangkub Timur | Tidak (No) |
| 14. Monompia | Tidak (No) |
| 15. Suka Makmur | Tidak (No) |
| 16. Mokusato | Tidak (No) |

Sumber/Source: Aparatur Desa (Sangadi/Sekdes) / Village Officials (Sangadi/Village Secretary)

Tabel 4.1.6
Table

Ada Tidaknya Kegiatan Pendidikan Paket A/B/C Menurut Desa/Kelurahan di Kecamatan Sangkub, 2021
Kejar Paket Activities by Villages/Kelurahan in Sangkub Subdistrict, 2021

| Desa/Kelurahan Village/Kelurahan | Ada atau Tidak Yes or No |
|---------------------------------------------------|-------------------------------------------|
| (1) | (2) |
| 1. Sangtombolang | Tidak (No) |
| 2. Sampiro | Tidak (No) |
| 3. Sangkub I | Tidak (No) |
| 4. Sangkub II | Ada (Yes) |
| 5. Sangkub III | Tidak (No) |
| 6. Tombolango | Tidak (No) |
| 7. Busisingo | Tidak (No) |
| 8. Pangkusa | Tidak (No) |
| 9. Sidodadi | Tidak (No) |
| 10. Busisingo Utara | Tidak (No) |
| 11. Sangkub IV | Tidak (No) |
| 12. Apeng Sembeka | Tidak (No) |
| 13. Sangkub Timur | Tidak (No) |
| 14. Monompia | Ada (Yes) |
| 15. Suka Makmur | Tidak (No) |
| 16. Mokusato | Tidak (No) |

Sumber/Source: Aparatur Desa (Sangadi/Sekdes) / Village Officials (Sangadi/Village Secretary)

Tabel 4.1.7
Table

Ada Tidaknya Kegiatan PAUD, Kelompok Bermain, dan Taman Bacaan Masyarakat Menurut Desa/Kelurahan di Kecamatan Sangkub, 2021
Pre-School, Playgroup, and Community Reading Center Activities by Villages/Kelurahan in Sangkub Subdistrict, 2021

| Desa/Kelurahan <i>Village/Kelurahan</i> | PAUD <i>Pre-School</i> | Kelompok Bermain <i>Playgroup</i> | Taman Bacaan Masyarakat <i>Community Reading</i> <i>Center</i> |
|---------------------------------------------------|----------------------------------|---------------------------------------------|---------------------------------------------------------------------------------------|
| (1) | (2) | (3) | (4) |
| 1. Sangtombolang | Ada (Yes) | Tidak (No) | Tidak (No) |
| 2. Sampiro | Ada (Yes) | Ada (Yes) | Tidak (No) |
| 3. Sangkub I | Ada (Yes) | Ada (Yes) | Tidak (No) |
| 4. Sangkub II | Ada (Yes) | Ada (Yes) | Tidak (No) |
| 5. Sangkub III | Ada (Yes) | Ada (Yes) | Tidak (No) |
| 6. Tombolango | Ada (Yes) | Ada (Yes) | Tidak (No) |
| 7. Busisingo | Ada (Yes) | Ada (Yes) | Tidak (No) |
| 8. Pangkusa | Ada (Yes) | Ada (Yes) | Tidak (No) |
| 9. Sidodadi | Ada (Yes) | Ada (Yes) | Tidak (No) |
| 10. Busisingo Utara | Ada (Yes) | Ada (Yes) | Tidak (No) |
| 11. Sangkub IV | Ada (Yes) | Ada (Yes) | Tidak (No) |
| 12. Apeng Sembeka | Ada (Yes) | Ada (Yes) | Tidak (No) |
| 13. Sangkub Timur | Ada (Yes) | Ada (Yes) | Tidak (No) |
| 14. Monompia | Ada (Yes) | Ada (Yes) | Tidak (No) |
| 15. Suka Makmur | Ada (Yes) | Ada (Yes) | Tidak (No) |
| 16. Mokusato | Ada (Yes) | Ada (Yes) | Tidak (No) |

Sumber/Source: Aparatur Desa (Sangadi/Sekdes) / Village Officials (Sangadi/Village Secretary)

Tabel 4.1.8
Table

Jumlah Pondok Pesantren Menurut Desa/Kelurahan di Kecamatan Sangkub, 2021
Number of Islamic Boarding Schools by Villages/Kelurahan in Sangkub Subdistrict, 2021

| Desa/Kelurahan Village/Kelurahan | Pondok Pesantren Islamic Boarding Schools |
|---------------------------------------------------|------------------------------------------------------------|
| (1) | (2) |
| 1. Sangtombolang | - |
| 2. Sampiro | - |
| 3. Sangkub I | - |
| 4. Sangkub II | - |
| 5. Sangkub III | - |
| 6. Tombolango | - |
| 7. Busisingo | - |
| 8. Pangkusa | - |
| 9. Sidodadi | - |
| 10. Busisingo Utara | - |
| 11. Sangkub IV | - |
| 12. Apeng Sembeka | - |
| 13. Sangkub Timur | - |
| 14. Monompia | - |
| 15. Suka Makmur | - |
| 16. Mokusato | - |
| Sangkub | - |

Sumber/Source: Aparatur Desa (Sangadi/Sekdes) / Village Officials (Sangadi/Village Secretary)

4.2 KESEHATAN HEALTH

Tabel 4.2.1 Banyaknya Desa¹/Kelurahan yang Memiliki Sarana Kesehatan Menurut Jenis Sarana Kesehatan di Kecamatan Sangkub, 2019–2021
Number of Villages¹/Kelurahan Health Facilities by Type of Health Facilities in Sangkub Subdistrict, 2019–2021

| Jenis Sarana Kesehatan Type of Health Facilities | 2019 | 2020 | 2021 |
|----------------------------------------------------------------------------------|------|------|------|
| (1) | (2) | (3) | (4) |
| Rumah Sakit <i>Hospital</i> | - | - | - |
| Rumah Sakit Bersalin <i>Maternity Hospital</i> | - | - | - |
| Poliklinik/Balai Pengobatan <i>Polyclinic</i> | - | - | - |
| Puskesmas Rawat Inap <i>Public Health Center with Inpatient Care</i> | 1 | 1 | 1 |
| Puskesmas Tanpa Rawat Inap <i>Public Health Center without Inpatient Care</i> | 1 | 1 | 1 |
| Apotek <i>Pharmacy</i> | - | - | - |

Catatan/Note: ¹Desa pada tabel ini termasuk Unit Permukiman Transmigrasi (UPT) yang masih dibina oleh kementerian terkait/
Villages in this table include Transmigration Settlement Unit which is still fostered by the relevant ministries.

Sumber/Source: BPS, Pendataan Potensi Desa (Podes) 2019–2021/BPS-Statistics Indonesia, *Village Potential Data Collecting 2019–2021*

Tabel 4.2.2
Table

Banyaknya Warga Penderita Kekurangan Gizi Menurut Desa/Kelurahan di Kecamatan Sangkub, 2020-2021
Number of People with Malnutrition by Villages/Kelurahan in Sangkub Subdistrict, 2020-2021

| Desa/Kelurahan Village/Kelurahan | 2020-2021 |
|---------------------------------------------------|------------------|
| (1) | (2) |
| 1. Sangtombolang | - |
| 2. Sampiro | - |
| 3. Sangkub I | - |
| 4. Sangkub II | - |
| 5. Sangkub III | - |
| 6. Tombolango | - |
| 7. Busisingo | - |
| 8. Pangkusa | - |
| 9. Sidodadi | - |
| 10. Busisingo Utara | - |
| 11. Sangkub IV | - |
| 12. Apeng Sembeka | - |
| 13. Sangkub Timur | - |
| 14. Monompia | - |
| 15. Suka Makmur | - |
| 16. Mokusato | - |
| Sangkub | - |

Sumber/Source: BPS, Pendataan Potensi Desa (Podes) 2021/BPS-Statistics Indonesia, Village Potential Data Collecting 2021

Tabel 4.2.3
Table

Jumlah Tenaga Kesehatan yang Tinggal Menetap Menurut Desa/Kelurahan di Kecamatan Sangkub, 2021
Number of Health Care by Villages/Kelurahan in Sangkub Subdistrict, 2021

| Desa/Kelurahan Village/Kelurahan | Dokter Doctor | Bidan Midwife | Tenaga Kesehatan Lainnya Other | Dukun Bayi Midwife |
|-------------------------------------|------------------|------------------|-----------------------------------------|-----------------------|
| (1) | (2) | (3) | (4) | (5) |
| 1. Sangtombolang | - | 1 | 2 | - |
| 2. Sampiro | - | - | 1 | - |
| 3. Sangkub I | - | - | 1 | 1 |
| 4. Sangkub II | - | 2 | 1 | 1 |
| 5. Sangkub III | - | - | - | - |
| 6. Tombolango | - | 1 | 7 | 1 |
| 7. Busisingo | - | 1 | 1 | 2 |
| 8. Pangkusa | 1 | 1 | 1 | - |
| 9. Sidodadi | - | - | - | - |
| 10. Busisingo Utara | 1 | 1 | 1 | - |
| 11. Sangkub IV | - | 1 | 1 | 1 |
| 12. Apeng Sembeka | - | - | - | - |
| 13. Sangkub Timur | 2 | 3 | 6 | 1 |
| 14. Monompia | - | 2 | - | - |
| 15. Suka Makmur | - | 1 | 1 | - |
| 16. Mokusato | - | 1 | - | - |
| Sangkub | 4 | 15 | 23 | 7 |

Sumber/Source: Aparatur Desa (Sangadi/Sekdes) / Village Officials (Sangadi/Village Secretary)

Tabel 4.2.4
Table

**Jumlah Kematian Ibu Hamil dan Balita Menurut Desa/
Kelurahan di Kecamatan Sangkub, 2021**
**Number of Maternal and Toddler Mortality by Villages/
Kelurahan in Sangkub Subdistrict, 2021**

| Desa/Kelurahan Village/Kelurahan | Ibu Hamil¹ Maternal Mortality¹ | Balita Toddler |
|---------------------------------------------|-----------------------------------------------------------------|---------------------------|
| (1) | (2) | (3) |
| 1. Sangtombolang | - | - |
| 2. Sampiro | - | - |
| 3. Sangkub I | - | - |
| 4. Sangkub II | - | - |
| 5. Sangkub III | - | - |
| 6. Tombolango | - | 1 |
| 7. Busisingo | - | - |
| 8. Pangkusa | - | - |
| 9. Sidodadi | - | - |
| 10. Busisingo Utara | - | - |
| 11. Sangkub IV | - | - |
| 12. Apeng Sembeka | - | - |
| 13. Sangkub Timur | - | - |
| 14. Monompia | - | - |
| 15. Suka Makmur | - | - |
| 16. Mokusato | - | - |
| Sangkub | - | 1 |

Catatan/Note: ¹Ibu pada masa kehamilan, persalinan, atau nifas (40 hari setelah persalinan)/Mother during pregnancy, childbirth or the puerperium

Sumber/Source: Aparatur Desa (Sangadi/Sekdes) / Village Officials (Sangadi/Village Secretary)

Tabel 4.2.5
Table

Jumlah Pengguna BPJS Menurut Desa/Kelurahan di Kecamatan Sangkub, 2021
Number of BPJS by Villages/Kelurahan in Sangkub Subdistrict, 2021

| Desa/Kelurahan Village/Kelurahan | BPJS BPJS |
|---------------------------------------------------|----------------------------|
| (1) | (2) |
| 1. Sangtombolang | 120 |
| 2. Sampiro | 105 |
| 3. Sangkub I | 130 |
| 4. Sangkub II | 294 |
| 5. Sangkub III | 200 |
| 6. Tombolango | 690 |
| 7. Busisingo | 150 |
| 8. Pangkusa | 341 |
| 9. Sidodadi | 29 |
| 10. Busisingo Utara | 200 |
| 11. Sangkub IV | 245 |
| 12. Apeng Sembeka | 117 |
| 13. Sangkub Timur | 517 |
| 14. Monompia | 72 |
| 15. Suka Makmur | 185 |
| 16. Mokusato | 107 |
| Sangkub | 3 502 |

Sumber/Source: Aparatur Desa (Sangadi/Sekdes) / Village Officials (Sangadi/Village Secretary)

4.3 PERUMAHAN DAN LINGKUNGAN HOUSING AND ENVIRONMENT

Tabel 4.3.1 Banyaknya Rumah Menurut Desa/Kelurahan dan Jenis Rumah di Kecamatan Sangkub, 2021
Number of House by Villages/Kelurahan and Type of House in Sangkub Subdistrict, 2021

| Desa/Kelurahan Village/Kelurahan | Jenis/Type | | |
|-------------------------------------|-----------------------|---------------------------------|-------------------------------|
| | Permanen Permanent | Semi Permanen Semi Permanent | Tidak Permanen Impermanent |
| (1) | (2) | (3) | (4) |
| 1. Sangtombolang | 95 | 100 | 48 |
| 2. Sampiro | 42 | 43 | 76 |
| 3. Sangkub I | 70 | 127 | 63 |
| 4. Sangkub II | 10 | 106 | 65 |
| 5. Sangkub III | 30 | 23 | 64 |
| 6. Tombolango | 41 | 99 | 72 |
| 7. Busisingo | 37 | 59 | 96 |
| 8. Pangkusa | 17 | 26 | 110 |
| 9. Sidodadi | 27 | 28 | 107 |
| 10. Busisingo Utara | 11 | 96 | 13 |
| 11. Sangkub IV | 87 | 49 | 75 |
| 12. Apeng Sembeka | 17 | 68 | 15 |
| 13. Sangkub Timur | 28 | 116 | 63 |
| 14. Monompia | 93 | 6 | 2 |
| 15. Suka Makmur | 39 | 7 | 67 |
| 16. Mokusato | 9 | 57 | 32 |

Sumber/Source: Aparatur Desa (Sangadi/Sekdes) / Village Officials (Sangadi/Village Secretary)

Tabel 4.3.2
Table

Banyaknya Desa/Kelurahan Menurut Sumber Air Minum Sebagian Besar Keluarga di Kecamatan Sangkub, 2019–2021
Number of Villages/Kelurahan by Drinking Water Source of Majority Family in Sangkub Subdistrict, 2019–2021

| Sumber Air Minum Source of Drinking Water | 2019 | 2020 | 2021 |
|------------------------------------------------------------------------------------------------|------|------|------|
| (1) | (2) | (3) | (4) |
| Air Kemasan Bermerk/ <i>Branded Bottled Water</i> | - | - | - |
| Air Isi Ulang/ <i>Refil Water</i> | 16 | 16 | 16 |
| Leding Dengan Meteran/ <i>Metered Piped Water</i> | - | - | - |
| Leding Tanpa Meteran/ <i>Non Metered Piped Water</i> | - | - | - |
| Sumur Bor atau Pompa/ <i>Artesian Well or Pumped Water</i> | - | - | - |
| Sumur/ <i>Well</i> | - | - | - |
| Mata Air/ <i>Spring</i> | - | - | - |
| Sungai/Danau/Kolam/ Waduk/Situ/ Embung/Bendungan/ <i>River/Lake/Pond/ Reservoir/Dam</i> | - | - | - |
| Air Hujan/ <i>Rainwater</i> | - | - | - |
| Lainnya/ <i>Others</i> | - | - | - |

Sumber/Source: BPS, Pendataan Potensi Desa (Podes) 2019–2021/BPS-Statistics Indonesia, Village Potential Data Collecting 2019–2021

Tabel 4.3.3
Table

Banyaknya Desa/Kelurahan Menurut Sumber Air untuk Memasak Sebagian Besar Keluarga di Kecamatan Sangkub, 2019–2021
Number of Villages/Kelurahan by Water Source for Cooking of Majority Family in Sangkub Subdistrict, 2019–2021

| Sumber Air untuk memasak Source of Water for Cooking | 2019 | 2020 | 2021 |
|------------------------------------------------------------------------------------------------|-------------|-------------|-------------|
| (1) | (2) | (3) | (4) |
| Air Kemasan Bermerk/ <i>Branded Bottled Water</i> | ... | ... | - |
| Air Isi Ulang/ <i>Refil Water</i> | ... | ... | - |
| Leding Dengan Meteran/ <i>Metered Piped Water</i> | ... | ... | - |
| Leding Tanpa Meteran/ <i>Non Metered Piped Water</i> | ... | ... | - |
| Sumur Bor atau Pompa/ <i>Artesian Well or Pumped Water</i> | ... | ... | 11 |
| Sumur/ <i>Well</i> | ... | ... | 5 |
| Mata Air/ <i>Spring</i> | ... | ... | - |
| Sungai/Danau/Kolam/ Waduk/Situ/ Embung/Bendungan/ <i>River/Lake/Pond/ Reservoir/Dam</i> | ... | ... | - |
| Air Hujan/ <i>Rainwater</i> | ... | ... | - |
| Lainnya/ <i>Others</i> | ... | ... | - |

Sumber/*Source*: Aparatur Desa (Sangadi/Sekdes) / *Village Officials (Sangadi/Village Secretary)*

Tabel 4.3.4
Table

Banyaknya Keluarga Menurut Desa/Kelurahan dan Jenis Pengguna Listrik di Kecamatan Sangkub, 2021
Number of Family by Villages/Kelurahan and Type of Electricity Consumer in Sangkub Subdistrict, 2021

| Desa/Kelurahan <i>Village/Kelurahan</i> | Pengguna Listrik <i>Electricity Consumer</i> | | | Bukan Pengguna Listrik <i>Not Electricity Consumer</i> |
|--------------------------------------------|-------------------------------------------------|-------------------------------------------------|------------------------|-----------------------------------------------------------|
| | PLN <i>State Electricity Company</i> | Non PLN <i>Non-State Electricity Company</i> | Jumlah <i>Total</i> | |
| (1) | (2) | (3) | (4) | (5) |
| 1. Sangtombolang | 315 | - | 315 | - |
| 2. Sampiro | 158 | - | 158 | - |
| 3. Sangkub I | 357 | - | 357 | - |
| 4. Sangkub II | 258 | - | 258 | - |
| 5. Sangkub III | 121 | - | 121 | - |
| 6. Tombolango | 274 | - | 274 | - |
| 7. Busisingo | 269 | - | 269 | - |
| 8. Pangkusa | 186 | - | 186 | - |
| 9. Sidodadi | 172 | - | 172 | - |
| 10. Busisingo Utara | 140 | - | 140 | 2 |
| 11. Sangkub IV | 273 | - | 273 | - |
| 12. Apeng Sembeka | 137 | - | 137 | - |
| 13. Sangkub Timur | 229 | - | 229 | - |
| 14. Monompia | 132 | - | 132 | - |
| 15. Suka Makmur | 142 | - | 142 | - |
| 16. Mokusato | 109 | - | 109 | - |
| Sangkub | 3.272 | - | 3.272 | 2 |

Sumber/Source: BPS, Pendataan Potensi Desa (Podes) 2020/BPS-Statistics Indonesia, Village Potential Data Collecting 2021

Tabel 4.3.5
Table

**Banyaknya Desa/Kelurahan Menurut Sumber Penerangan
Jalan Utama Desa/Kelurahan di Kecamatan Sangkub,
2019–2021**
*Number of Villages/Kelurahan by Source of Villages/
Kelurahan's Main Street Illumination in Sangkub
Subdistrict, 2019–2021*

| Sumber Penerangan Jalan Utama <i>Source of Main Street Illumination</i> | 2019 | 2020 | 2021 |
|-----------------------------------------------------------------------------------|-------------|-------------|-------------|
| (1) | (2) | (3) | (4) |
| Listrik Pemerintah/ <i>State Electricity</i> | 10 | 11 | 13 |
| Listrik Non Pemerintah/ <i>Non-State Electricity</i> | 6 | 5 | 3 |
| Non Listrik/ <i>Non-Electric</i> | - | - | - |

Sumber/*Source*: BPS, Pendataan Potensi Desa (Podes) 2019–2021/*BPS-Statistics Indonesia, Village Potential Data Collecting 2019–2021*

Tabel
Table 4.3.6

Banyaknya Desa/Kelurahan Menurut Penggunaan Fasilitas Tempat Buang Air Besar Sebagian Besar Keluarga di Kecamatan Sangkub, 2019–2021
Number of Villages/Kelurahan by Toilet Facility Used by Majority Family in Sangkub Subdistrict, 2019–2021

| Fasilitas Tempat Buang Air Besar Toilet Facility | 2019 | 2020 | 2021 |
|-------------------------------------------------------------|-------------|-------------|-------------|
| (1) | (2) | (3) | (4) |
| Jamban/Toilet | | | |
| Sendiri/Private | 16 | 16 | 16 |
| Bersama/Shared | - | - | - |
| Umum/Public | - | - | - |
| Bukan Jamban/Non-Toilet | - | - | - |
| Jumlah/Total | 16 | 16 | 16 |

Sumber/Source: BPS, Pendataan Potensi Desa (Podes) 2019–2021/BPS-Statistics Indonesia, Village Potential Data Collecting 2019–2021

Tabel 4.3.7
Table

Banyaknya Desa/Kelurahan Menurut Jenis Bahan Bakar untuk Memasak yang Digunakan Sebagian Besar Keluarga di Kecamatan Sangkub, 2021
Number of Villages/Kelurahan by Type of Cooking Fuel Used by Majority Family in Sangkub Subdistrict, 2021

| Jenis Bahan Bakar untuk Memasak <i>Type of Cooking Fuel</i> | 2021 |
|----------------------------------------------------------------|-----------|
| (1) | (2) |
| Listrik/ <i>Electric</i> | - |
| Elpiji 5,5 kg/ <i>Blue Gas 5.5 kg-LPG</i> | - |
| Elpiji 12 kg/ <i>12 kg-LPG</i> | - |
| Elpiji 3 kg/ <i>3 kg-LPG</i> | 16 |
| Gas Kota/ <i>City Gas</i> | - |
| Biogas/ <i>Biogas</i> | - |
| Minyak Tanah/ <i>Kerosene</i> | - |
| Briket/ <i>Briquettes</i> | - |
| Arang/ <i>Charcoal</i> | - |
| Kayu Bakar/ <i>Firewood</i> | - |
| Lainnya/ <i>Others</i> | - |
| Tidak Memasak di Rumah/ <i>No Cook at Home</i> | - |
| Jumlah/Total | 16 |

Sumber/Source: BPS, Pendataan Potensi Desa (Podes) 2021/BPS-Statistics Indonesia, Village Potential Data Collecting 2021

4.4 AGAMA DAN SOSIAL LAINNYA RELIGION AND OTHER SOCIAL AFFAIRS

Tabel 4.4.1 Penduduk Menurut Desa/Kelurahan dan Agama di Kecamatan Sangkub, 2021
Table Population by Villages/Kelurahan and Religion in Sangkub Subdistrict, 2021

| Desa/Kelurahan Village/Kelurahan | Islam Islam | Kristen Christian | Katolik Catholic | Budha Buddha | Hindu Hindu | Konghucu Confucianism |
|-------------------------------------|----------------|----------------------|---------------------|-----------------|----------------|--------------------------|
| (1) | (2) | (3) | (4) | (5) | (6) | (7) |
| 1. Sangtombolang | 3 | 900 | 63 | - | - | - |
| 2. Sampiro | 7 | 493 | 3 | - | - | - |
| 3. Sangkub I | 1 111 | - | - | - | - | - |
| 4. Sangkub II | 734 | - | - | - | - | - |
| 5. Sangkub III | 423 | 3 | - | - | - | - |
| 6. Tombolango | 885 | 7 | - | - | - | - |
| 7. Busisingo | 875 | 2 | - | - | - | - |
| 8. Pangkusa | 469 | 55 | 5 | 5 | - | - |
| 9. Sidodadi | 453 | 69 | - | - | - | - |
| 10. Busisingo Utara | 397 | 92 | - | - | - | - |
| 11. Sangkub IV | 951 | - | - | - | - | - |
| 12. Apeng Sembeka | - | 421 | - | - | - | - |
| 13. Sangkub Timur | 790 | 11 | - | - | 4 | - |
| 14. Monompia | 420 | 6 | - | - | - | - |
| 15. Suka Makmur | 398 | 39 | - | - | 3 | - |
| 16. Mokusato | 343 | 4 | - | - | - | - |

Sumber/Source: Aparatur Desa (Sangadi/Sekdes) / Village Officials (Sangadi/Village Secretary)

Tabel 4.4.2
Table

Jumlah Tempat Peribadatan Menurut Desa/Kelurahan di Kecamatan Sangkub, 2021
Number of Worship Places by Villages/Kelurahan in Sangkub Subdistrict, 2021

| Desa/Kelurahan <i>Village/Kelurahan</i> | Masjid <i>Mosque</i> | Mushola <i>Pray Room</i> | Gereja Protestan <i>Protestant Church</i> | Gereja Katholik <i>Catholic Church</i> | Pura <i>Temple</i> | Wihara |
|--------------------------------------------|-------------------------|-----------------------------|-------------------------------------------------|----------------------------------------------|-----------------------|----------|
| (1) | (2) | (3) | (4) | (5) | (6) | (7) |
| 1. Sangtombolang | - | 1 | 5 | 1 | - | - |
| 2. Sampiro | - | - | 4 | - | - | - |
| 3. Sangkub I | 1 | - | - | - | - | - |
| 4. Sangkub II | 1 | - | - | - | - | - |
| 5. Sangkub III | 1 | 1 | - | - | - | - |
| 6. Tombolango | 1 | - | - | - | - | - |
| 7. Busisingo | 2 | - | - | - | - | - |
| 8. Pangkusa | 1 | 1 | - | - | - | - |
| 9. Sidodadi | 1 | - | 2 | - | - | - |
| 10. Busisingo Utara | 1 | - | 2 | - | - | - |
| 11. Sangkub IV | 1 | 1 | - | - | - | - |
| 12. Apeng Sembeka | - | - | 2 | - | - | - |
| 13. Sangkub Timur | 1 | - | - | - | - | - |
| 14. Monompia | 1 | - | - | - | - | - |
| 15. Suka Makmur | 1 | - | 2 | - | - | - |
| 16. Mokusato | 1 | - | - | - | - | - |
| Sangkub | 14 | 4 | 17 | 1 | - | - |

Sumber/Source: BPS, Pendataan Potensi Desa (Podes) 2021/BPS-Statistics Indonesia, Village Potential Data Collecting 2021

Tabel 4.4.3
Table

Suku/Etnis Terbanyak Menurut Desa/Kelurahan di Kecamatan Sangkub, 2021
Most Ethnicity by Villages/Kelurahan in Sangkub Subdistrict, 2021

| Desa/Kelurahan <i>Village/Kelurahan</i> | Suku/Etnis Terbanyak (dari Kiri ke Kanan) <i>Most Ethnicity (from Left to Right)</i> | | | |
|--------------------------------------------|-----------------------------------------------------------------------------------------|-----------|-----------|-----------|
| | (1) | (2) | (3) | (4) |
| 1. Sangtombolang | | Sangir | Minahasa | Mongondow |
| 2. Sampiro | | Sangir | Minahasa | Gorontalo |
| 3. Sangkub I | | Mongondow | Jawa | Gorontalo |
| 4. Sangkub II | | Bintauna | Mongondow | Gorontalo |
| 5. Sangkub III | | Mongondow | Gorontalo | Bugis |
| 6. Tombolango | | Bugis | Mongondow | Bintauna |
| 7. Busisingo | | Mongondow | Bugis | Jawa |
| 8. Pangkusa | | Jawa | Mongondow | Gorontalo |
| 9. Sidodadi | | Jawa | Minahasa | Mongondow |
| 10. Busisingo Utara | | Mongondow | Sangir | Gorontalo |
| 11. Sangkub IV | | Mongondow | Gorontalo | Jawa |
| 12. Apeng Sembeka | | Sangir | Minahasa | - |
| 13. Sangkub Timur | | Mongondow | Gorontalo | Minahasa |
| 14. Monompia | | Mongondow | Gorontalo | Minahasa |
| 15. Suka Makmur | | Jawa | Mongondow | Sangir |
| 16. Mokusato | | Mongondow | Bugis | Gorontalo |

Sumber/Source: Aparatur Desa (Sangadi/Sekdes) / Village Officials (Sangadi/Village Secretary)

Tabel
Table 4.4.4

**Banyaknya Kejadian Bencana Alam Menurut Desa/
Kelurahan dan Jenis Bencana Alam di Kecamatan
Sangkub, 2020**
*Number of Natural Disaster Events by Villages/Kelurahan
and Type of Natural Disaster in Sangkub Subdistrict,
2020*

| Desa/Kelurahan <i>Village/Kelurahan</i> | Gempa Bumi <i>Earthquake</i> | Tsunami <i>Tsunami</i> | Gunung Meletus <i>Volcanic Eruption</i> | Tanah Longsor <i>Landslide</i> |
|--------------------------------------------|---------------------------------|---------------------------|---------------------------------------------------|-----------------------------------|
| (1) | (2) | (3) | (4) | (5) |
| 1. Sangtombolang | - | - | - | - |
| 2. Sampiro | 1 | - | - | 1 |
| 3. Sangkub I | 1 | - | - | 1 |
| 4. Sangkub II | - | - | - | - |
| 5. Sangkub III | - | - | - | - |
| 6. Tombolango | - | - | - | - |
| 7. Busisingo | - | - | - | - |
| 8. Pangkusa | 1 | - | - | 1 |
| 9. Sidodadi | 1 | - | - | 1 |
| 10. Busisingo Utara | - | - | - | - |
| 11. Sangkub IV | - | - | - | - |
| 12. Apeng Sembeka | 1 | - | - | 1 |
| 13. Sangkub Timur | 1 | - | - | 1 |
| 14. Monompia | - | - | - | - |
| 15. Suka Makmur | 1 | - | - | 1 |
| 16. Mokusato | - | - | - | - |
| Sangkub | 7 | - | - | 7 |

Lanjutan Tabel/*Continued Table* 4.4.4

| Desa/Kelurahan Village/Kelurahan | Banjir Floods | Banjir Bandang Flash Floods | Kekeringan Drought | Kebakaran Hutan dan Lahan Forest and Land Fires |
|---------------------------------------------|--------------------------|----------------------------------------|-------------------------------|------------------------------------------------------------------------|
| (1) | (6) | (7) | (8) | (9) |
| 1. Sangtombolang | 1 | 1 | - | - |
| 2. Sampiro | - | - | - | - |
| 3. Sangkub I | 1 | 1 | - | 1 |
| 4. Sangkub II | 1 | - | - | - |
| 5. Sangkub III | 1 | - | - | - |
| 6. Tombolango | 1 | - | - | - |
| 7. Busisingo | - | - | - | - |
| 8. Pangkusa | 3 | 1 | 1 | 1 |
| 9. Sidodadi | 1 | 2 | - | 1 |
| 10. Busisingo Utara | 1 | - | - | - |
| 11. Sangkub IV | 1 | - | - | - |
| 12. Apeng Sembeka | 1 | - | - | - |
| 13. Sangkub Timur | 2 | - | - | 1 |
| 14. Monompia | 1 | - | - | - |
| 15. Suka Makmur | 1 | 1 | - | - |
| 16. Mokusato | 1 | - | - | - |
| Sangkub | 17 | 6 | 1 | 4 |

Lanjutan Tabel/*Continued Table 4.4.4*

| Desa/Kelurahan <i>Village/Kelurahan</i> | Angin Puyuh/ Puting Beliung/ Topan <i>Tornado/Typhoon</i> | Gelombang Pasang Tidal Wave | Abrasi <i>Abrasion</i> |
|--------------------------------------------|--------------------------------------------------------------------|-----------------------------------|---------------------------|
| (1) | (10) | (11) | (12) |
| 1. Sangtombolang | - | - | - |
| 2. Sampiro | - | 2 | - |
| 3. Sangkub I | - | - | - |
| 4. Sangkub II | - | - | - |
| 5. Sangkub III | - | - | - |
| 6. Tombolango | - | - | - |
| 7. Busisingo | - | - | - |
| 8. Pangkusa | - | - | - |
| 9. Sidodadi | - | - | - |
| 10. Busisingo Utara | - | - | - |
| 11. Sangkub IV | - | - | - |
| 12. Apeng Sembeka | - | - | - |
| 13. Sangkub Timur | - | - | - |
| 14. Monompia | - | - | - |
| 15. Suka Makmur | - | - | - |
| 16. Mokusato | - | - | - |
| Sangkub | - | 2 | - |

Sumber/*Source*: BPS, Pendataan Potensi Desa (Podes) 2021/*BPS-Statistics Indonesia, Village Potential Data Collecting 2021*

Tabel 4.4.5
Table

Banyaknya Korban Jiwa Akibat Bencana Alam Menurut Desa/Kelurahan dan Jenis Bencana Alam di Kecamatan Sangkub, 2020
Number of Fatalities Due to Natural Disasters by Villages/ Kelurahan and Type of Natural Disaster in Sangkub Subdistrict, 2020

| Desa/Kelurahan <i>Village/Kelurahan</i> | Gempa Bumi <i>Earthquake</i> | Tsunami <i>Tsunami</i> | Gunung Meletus <i>Volcanic Eruption</i> | Tanah Longsor <i>Landslide</i> |
|--------------------------------------------|---------------------------------|---------------------------|--------------------------------------------|-----------------------------------|
| (1) | (2) | (3) | (4) | (5) |
| 1. Sangtombolang | - | - | - | - |
| 2. Sampiro | - | - | - | - |
| 3. Sangkub I | - | - | - | - |
| 4. Sangkub II | - | - | - | - |
| 5. Sangkub III | - | - | - | - |
| 6. Tombolango | - | - | - | - |
| 7. Busisingo | - | - | - | - |
| 8. Pangkusa | - | - | - | - |
| 9. Sidodadi | - | - | - | - |
| 10. Busisingo Utara | - | - | - | - |
| 11. Sangkub IV | - | - | - | - |
| 12. Apeng Sembeka | - | - | - | - |
| 13. Sangkub Timur | - | - | - | - |
| 14. Monompia | - | - | - | - |
| 15. Suka Makmur | - | - | - | - |
| 16. Mokusato | - | - | - | - |
| Sangkub | - | - | - | - |

Lanjutan Tabel/*Continued Table 4.4.5*

| Desa/Kelurahan Village/Kelurahan | Banjir Floods | Banjir Bandang Flash Floods | Kekeringan Drought | Kebakaran Hutan dan Lahan Forest and Land Fires |
|---------------------------------------------|--------------------------|----------------------------------------|-------------------------------|------------------------------------------------------------------------|
| (1) | (6) | (7) | (8) | (9) |
| 1. Sangtombolang | - | - | - | - |
| 2. Sampiro | - | - | - | - |
| 3. Sangkub I | - | - | - | - |
| 4. Sangkub II | 1 | - | - | - |
| 5. Sangkub III | - | - | - | - |
| 6. Tombolango | - | - | - | - |
| 7. Busisingo | - | - | - | - |
| 8. Pangkusa | - | - | - | - |
| 9. Sidodadi | - | - | - | - |
| 10. Busisingo Utara | - | - | - | - |
| 11. Sangkub IV | - | - | - | - |
| 12. Apeng Sembeka | - | - | - | - |
| 13. Sangkub Timur | - | - | - | - |
| 14. Monompia | - | - | - | - |
| 15. Suka Makmur | - | - | - | - |
| 16. Mokusato | - | - | - | - |
| Sangkub | 1 | - | - | - |

Lanjutan Tabel/*Continued Table* 4.4.5

| Desa/Kelurahan Village/Kelurahan | Angin Puyuh/ Puting Beliung/ Topan Tornado/Typhoon | Gelombang Pasang Tidal Wave | Abrasi Abrasion |
|---------------------------------------------|-----------------------------------------------------------------------|--------------------------------------------|----------------------------|
| (1) | (10) | (11) | (12) |
| 1. Sangtombolang | - | - | - |
| 2. Sampiro | - | - | - |
| 3. Sangkub I | - | - | - |
| 4. Sangkub II | - | - | - |
| 5. Sangkub III | - | - | - |
| 6. Tombolango | - | - | - |
| 7. Busisingo | - | - | - |
| 8. Pangkusa | - | - | - |
| 9. Sidodadi | - | - | - |
| 10. Busisingo Utara | - | - | - |
| 11. Sangkub IV | - | - | - |
| 12. Apeng Sembeka | - | - | - |
| 13. Sangkub Timur | - | - | - |
| 14. Monompia | - | - | - |
| 15. Suka Makmur | - | - | - |
| 16. Mokusato | - | - | - |
| Sangkub | - | - | - |

Sumber/*Source*: BPS, Pendataan Potensi Desa (Podes) 2021/BPS-Statistics Indonesia, *Village Potential Data Collecting 2021*

Tabel 4.4.6
Table

Keberadaan Fasilitas/Upaya Antisipasi/Mitigasi Bencana Alam Menurut Desa/Kelurahan di Kecamatan Sangkub, 2021

Existence of Facilities/Efforts for Anticipation/Mitigation of Natural Disasters by Villages/Kelurahan by Villages/Kelurahan in Sangkub Subdistrict, 2021

| Desa/Kelurahan Village/Kelurahan | Sistem Peringatan Dini Bencana Alam Natural Disaster Early Warning System | Sistem Peringatan Dini Khusus Tsunami Tsunami Early Warning System | Perlengkapan Keselamatan Safety Equipment |
|---------------------------------------------|----------------------------------------------------------------------------------------------|---------------------------------------------------------------------------------------|----------------------------------------------------------|
| (1) | (2) | (3) | (4) |
| 1. Sangtombolang | Tidak Ada | Tidak Ada | Tidak Ada |
| 2. Sampiro | Tidak Ada | Tidak Ada | Tidak Ada |
| 3. Sangkub I | Tidak Ada | Tidak Ada | Tidak Ada |
| 4. Sangkub II | Tidak Ada | Tidak Ada | Tidak Ada |
| 5. Sangkub III | Tidak Ada | Tidak Ada | Tidak Ada |
| 6. Tombolango | Tidak Ada | Tidak Ada | Tidak Ada |
| 7. Busisingo | Tidak Ada | Tidak Ada | Tidak Ada |
| 8. Pangkusa | Tidak Ada | Tidak Ada | Tidak Ada |
| 9. Sidodadi | Tidak Ada | Tidak Ada | Tidak Ada |
| 10. Busisingo Utara | Tidak Ada | Tidak Ada | Tidak Ada |
| 11. Sangkub IV | Tidak Ada | Tidak Ada | Tidak Ada |
| 12. Apeng Sembeka | Tidak Ada | Tidak Ada | Tidak Ada |
| 13. Sangkub Timur | Tidak Ada | Tidak Ada | Tidak Ada |
| 14. Monompia | Tidak Ada | Tidak Ada | Tidak Ada |
| 15. Suka Makmur | Tidak Ada | Bukan Wilayah Potensi Tsunami | Tidak Ada |
| 16. Mokusato | Tidak Ada | Tidak Ada | Tidak Ada |

Lanjutan Tabel/*Continued Table 4.4.6*

| Desa/Kelurahan <i>Village/Kelurahan</i> | Rambu-Rambu dan Jalur Evakuasi Bencana <i>Sign and Evacuation Route</i> | Pembuatan, Perawatan, atau Normalisasi: Sungai, Kanal, Tanggul, Parit, Drainase, Waduk, Pantai, dll <i>Manufacture, Maintenance, or Normalization: Rivers, Canals, Embankment, etc</i> |
|--------------------------------------------|-------------------------------------------------------------------------------|------------------------------------------------------------------------------------------------------------------------------------------------------------------------------------------------------------|
| (1) | (5) | (6) |
| 1. Sangtombolang | Tidak Ada | Tidak Ada |
| 2. Sampiro | Tidak Ada | Tidak Ada |
| 3. Sangkub I | Tidak Ada | Ada |
| 4. Sangkub II | Tidak Ada | Ada |
| 5. Sangkub III | Tidak Ada | Tidak Ada |
| 6. Tombolango | Tidak Ada | Ada |
| 7. Busisingo | Tidak Ada | Tidak Ada |
| 8. Pangkusa | Tidak Ada | Tidak Ada |
| 9. Sidodadi | Tidak Ada | Ada |
| 10. Busisingo Utara | Tidak Ada | Tidak Ada |
| 11. Sangkub IV | Tidak Ada | Ada |
| 12. Apeng Sembeka | Tidak Ada | Ada |
| 13. Sangkub Timur | Tidak Ada | Tidak Ada |
| 14. Monompia | Ada | Tidak Ada |
| 15. Suka Makmur | Tidak Ada | Tidak Ada |
| 16. Mokusato | Tidak Ada | Ada |

Sumber/*Source*: BPS, Pendataan Potensi Desa (Podes) 2021/*BPS-Statistics Indonesia, Village Potential Data Collecting 2021*

Tabel 4.4.7
Table

Banyaknya Perkelahian Massal dan Korban Bunuh Diri Menurut Desa/Kelurahan di Kecamatan Sangkub, 2021
Number of Free Fight and Suicide Victim by Villages/ Kelurahan in Sangkub Subdistrict, 2021

| Desa/Kelurahan Village/Kelurahan | Perkelahian Massal Free Fight | Korban Bunuh Diri Suicide Victim |
|-------------------------------------|----------------------------------|-------------------------------------|
| (1) | (2) | (3) |
| 1. Sangtombolang | - | - |
| 2. Sampiro | - | - |
| 3. Sangkub I | - | - |
| 4. Sangkub II | - | - |
| 5. Sangkub III | - | - |
| 6. Tombolango | - | - |
| 7. Busisingo | - | - |
| 8. Pangkusa | - | - |
| 9. Sidodadi | - | - |
| 10. Busisingo Utara | - | - |
| 11. Sangkub IV | - | - |
| 12. Apeng Sembeka | - | - |
| 13. Sangkub Timur | - | - |
| 14. Monompia | - | - |
| 15. Suka Makmur | - | - |
| 16. Mokusato | - | - |
| Sangkub | - | - |

Sumber/Source: Aparatur Desa (Sangadi/Sekdes) / Village Officials (Sangadi/Village Secretary)

Tabel 4.4.8
Table

Jumlah Surat Keterangan Tidak Mampu (SKTM) yang Dikeluarkan Oleh Desa Menurut Desa/Kelurahan di Kecamatan Sangkub, 2021
Number of Poor Mark Certificate From Village by Villages/ Kelurahan in Sangkub Subdistrict, 2021

| Desa/Kelurahan Village/Kelurahan | Surat Keterangan Tidak Mampu (SKTM) Poor Mark Certificate |
|---------------------------------------------------|----------------------------------------------------------------------------|
| (1) | (2) |
| 1. Sangtombolang | 46 |
| 2. Sampiro | 15 |
| 3. Sangkub I | 19 |
| 4. Sangkub II | 34 |
| 5. Sangkub III | 15 |
| 6. Tombolango | 32 |
| 7. Busisingo | 34 |
| 8. Pangkusa | 36 |
| 9. Sidodadi | 33 |
| 10. Busisingo Utara | 17 |
| 11. Sangkub IV | 30 |
| 12. Apeng Sembeka | 108 |
| 13. Sangkub Timur | 57 |
| 14. Monompia | 32 |
| 15. Suka Makmur | 25 |
| 16. Mokusato | 11 |
| Sangkub | 544 |

Sumber/Source: Aparatur Desa (Sangadi/Sekdes) / Village Officials (Sangadi/Village Secretary)

Tabel 4.4.9
Table

Jumlah Penduduk yang Menerima Bantuan Langsung Tunai (BLT) Menurut Desa/Kelurahan di Kecamatan Sangkub, 2021
Number of Temporary Unconditional Cash Transfer by Villages/Kelurahan in Sangkub Subdistrict, 2021

| Desa/Kelurahan Village/Kelurahan | Bantuan Langsung Tunai (BLT) Temporary Unconditional Cash Transfer |
|---------------------------------------------------|-------------------------------------------------------------------------------------|
| (1) | (2) |
| 1. Sangtombolang | 105 |
| 2. Sampiro | 88 |
| 3. Sangkub I | 132 |
| 4. Sangkub II | 103 |
| 5. Sangkub III | 52 |
| 6. Tombolango | 127 |
| 7. Busisingo | 145 |
| 8. Pangkusa | 89 |
| 9. Sidodadi | 92 |
| 10. Busisingo Utara | 90 |
| 11. Sangkub IV | 75 |
| 12. Apeng Sembeka | 78 |
| 13. Sangkub Timur | 110 |
| 14. Monompia | 74 |
| 15. Suka Makmur | 59 |
| 16. Mokusato | 58 |
| Sangkub | 1 477 |

Sumber/Source: Aparatur Desa (Sangadi/Sekdes) / Village Officials (Sangadi/Village Secretary)

Tabel 4.4.10
Table

**Banyaknya Pos Hansip/Kamling dan Anggota Linmas/
Hansip Menurut Desa/Kelurahan di Kecamatan Sangkub,
2021**
*Number of Security Pos and Security Guard by Villages/
Kelurahan in Sangkub Subdistrict, 2021*

| Desa/Kelurahan <i>Village/Kelurahan</i> | Pos Hansip/Kamling <i>Security Pos</i> | Anggota Linmas/Hansip <i>Security Guard</i> |
|---------------------------------------------------|--------------------------------------------------|-------------------------------------------------------|
| (1) | (2) | (3) |
| 1. Sangtombolang | 1 | 4 |
| 2. Sampiro | 1 | 5 |
| 3. Sangkub I | 1 | 2 |
| 4. Sangkub II | 1 | 2 |
| 5. Sangkub III | 3 | 3 |
| 6. Tombolango | 1 | 4 |
| 7. Busisingo | 2 | 2 |
| 8. Pangkusa | 4 | 2 |
| 9. Sidodadi | 2 | 2 |
| 10. Busisingo Utara | 1 | 2 |
| 11. Sangkub IV | 1 | 2 |
| 12. Apeng Sembeka | 2 | 4 |
| 13. Sangkub Timur | 1 | 2 |
| 14. Monompia | 1 | 2 |
| 15. Suka Makmur | 3 | 2 |
| 16. Mokusato | 2 | 2 |
| Sangkub | 27 | 42 |

Sumber/Source: Aparatur Desa (Sangadi/Sekdes) / Village Officials (Sangadi/Village Secretary)

Tabel 4.4.11
Table

Banyaknya Desa/Kelurahan yang Memiliki Kelompok Kegiatan Olahraga Menurut Jenis Olahraga dan Ketersediaan Fasilitas/Lapangan Olahraga di Kecamatan Sangkub, 2021
Number of Villages/Kelurahan Having Sport Activities Groups by Type of Sport and Availability of Sport Facilities/Fields in Sangkub Subdistrict, 2021

| Jenis Olahraga <i>Type of Sport</i> | Kondisi Fasilitas/Lapangan Olahraga <i>Condition of Sport Facilities/Fields</i> | | | Tidak Ada Fasilitas/ Lapangan Olahraga <i>No Sport Facilities/ Fields</i> |
|-----------------------------------------------------|------------------------------------------------------------------------------------|--------------|-------------|-------------------------------------------------------------------------------------|
| | Baik | Rusak Sedang | Rusak Parah | |
| (1) | (2) | (3) | (4) | (5) |
| Sepak Bola/ <i>Soccer</i> | 8 | 1 | 1 | 6 |
| Bola Voli/ <i>Volley Ball</i> | 8 | 1 | - | 7 |
| Bulu Tangkis/ <i>Badminton</i> | 3 | - | 2 | 11 |
| Bola Basket/ <i>Basket Ball</i> | - | - | - | 16 |
| Tenis Lapangan/ <i>Court Tennis</i> | - | - | - | 16 |
| Tenis Meja/ <i>Table Tennis</i> | - | - | - | 16 |
| Futsal/ <i>Futsal</i> | - | - | - | 16 |
| Renang/ <i>Swimming</i> | - | - | 1 | 15 |
| Bela Diri/ <i>Martial Arts</i> | - | - | - | 16 |
| Bilyard/ <i>Billiards</i> | - | - | - | 16 |
| Fitnes, Aerobik, dll/ <i>Fitness, Aerobics, etc</i> | - | - | - | 16 |
| Lainnya/ <i>Others</i> | - | - | - | 16 |

Sumber/Source: BPS, Pendataan Potensi Desa (Podes) 2021/BPS-Statistics Indonesia, Village Potential Data Collecting 2021

Tabel 4.4.12
Table

Jumlah Lembaga Non Profit Menurut Desa/Kelurahan di Kecamatan Sangkub, 2021
Number of Non-Profit Organization by Villages/Kelurahan in Sangkub Subdistrict, 2021

| Desa/Kelurahan <i>Village/Kelurahan</i> | Organisasi Masyarakat <i>Civil Organization</i> | Organisasi Sosial <i>Social Organization</i> | Organisasi Profesi <i>Profession Organization</i> |
|---------------------------------------------------|-----------------------------------------------------------|--------------------------------------------------------|-------------------------------------------------------------|
| (1) | (2) | (3) | (4) |
| 1. Sangtombolang | - | 1 | - |
| 2. Sampiro | - | - | 3 |
| 3. Sangkub I | - | 1 | 4 |
| 4. Sangkub II | - | 1 | 6 |
| 5. Sangkub III | - | 1 | - |
| 6. Tombolango | - | 1 | 26 |
| 7. Busisingo | - | 1 | 9 |
| 8. Pangkusa | - | - | 11 |
| 9. Sidodadi | - | - | - |
| 10. Busisingo Utara | - | 1 | 2 |
| 11. Sangkub IV | 2 | 1 | 6 |
| 12. Apeng Sembeka | - | 1 | 4 |
| 13. Sangkub Timur | - | 2 | - |
| 14. Monompia | - | - | 3 |
| 15. Suka Makmur | - | 1 | 3 |
| 16. Mokusato | - | - | 1 |
| Sangkub | 2 | 12 | 78 |

Lanjutan Tabel/*Continued Table* 4.4.12

| Desa/Kelurahan Village/Kelurahan | Perkumpulan Sosial Social Community | Lembaga Swadaya Masyarakat Civil Society Organization | Lembaga Keagamaan Religious Organization |
|---------------------------------------------|------------------------------------------------|--------------------------------------------------------------------------|-----------------------------------------------------|
| (1) | (5) | (6) | (7) |
| 1. Sangtombolang | 20 | - | 6 |
| 2. Sampiro | 11 | - | 1 |
| 3. Sangkub I | 20 | - | 1 |
| 4. Sangkub II | 16 | - | 1 |
| 5. Sangkub III | 7 | - | 1 |
| 6. Tombolango | 16 | - | 1 |
| 7. Busisingo | 18 | - | 1 |
| 8. Pangkusa | 16 | - | 1 |
| 9. Sidodadi | - | - | 2 |
| 10. Busisingo Utara | 8 | 1 | 1 |
| 11. Sangkub IV | 15 | - | 1 |
| 12. Apeng Sembeka | - | - | - |
| 13. Sangkub Timur | 14 | - | 1 |
| 14. Monompia | 10 | - | 1 |
| 15. Suka Makmur | 10 | 2 | 1 |
| 16. Mokusato | 6 | - | 1 |
| Sangkub | 187 | 3 | 21 |

Sumber/*Source*: Aparatur Desa (Sangadi/Sekdes) / *Village Officials (Sangadi/Village Secretary)*

The background features a stylized, layered design of green leaves and branches. The leaves are in various shades of green, from light to dark, and are arranged in a way that creates a sense of depth and movement. The branches are white and curve through the composition. The overall aesthetic is clean and modern, typical of a textbook cover.

BAB 5

PERTANIAN
AGRICULTURE

<https://oolmutkaindonesia.go.id>

PENJELASAN TEKNIS

1. Tanaman sayuran dan buah-buahan semusim Tanaman sayuran semusim adalah tanaman sumber vitamin, garam mineral dan lain-lain yang dikonsumsi dari bagian tanaman yang berupa daun, bunga, buah, dan umbinya, yang berumur kurang dari satu tahun. Tanaman buah-buahan semusim adalah tanaman sumber vitamin, garam mineral, dan lain-lain yang dikonsumsi dari bagian tanaman yang berupa buah, berumur kurang dari satu tahun, tidak berbentuk pohon/rumpun tetapi menjalar dan berbatang lunak.
2. Tanaman buah-buahan dan sayuran tahunan. Tanaman buah-buahan tahunan adalah tanaman sumber vitamin, garam mineral, dan lain-lain yang dikonsumsi dari bagian tanaman yang berupa buah dan merupakan tanaman tahunan. Tanaman sayuran tahunan adalah tanaman sumber vitamin, garam mineral, dan lain-lain yang dikonsumsi dari bagian tanaman yang berupa daun dan atau buah yang berumur lebih dari satu tahun.
3. Tanaman biofarmaka adalah tanaman yang bermanfaat untuk obat-obatan, kosmetik, dan kesehatan yang dikonsumsi atau digunakan dari bagian-

TECHNICAL NOTES

1. *Seasonal vegetable and fruit plants. Seasonal vegetable plants are plants which are the sources of vitamin, mineral salt, etc, consumed from the part of the plant in the form of leaf, flower, fruit, and root with the age of less than one year. Seasonal fruit plants are plants which are the sources of vitamin, mineral salt, etc, consumed from the part of the plant in the form of fruits. These plants are creeps with the age of less than one year.*
2. *Annual fruit and vegetable plants. Annual fruit plants are plants which are the sources of vitamin, contained mineral salt, etc, consumed from the part of plant in the form of fruit and more than one year of age. Annual vegetable plants are plants which are the sources of vitamin, contained mineral salt, etc, consumed from the part of the plant in the form of vegetable and more than one year of age.*
3. *Medicinal plants are plants which are useful for medicine. It is consumed from part of the plant such as leaf, flower, fruit, tuber, and root.*

bagian tanaman seperti daun, batang, buah, umbi (rimpang) ataupun akar.

4. Tanaman hias adalah tanaman yang mempunyai nilai keindahan baik bentuk, warna daun, tajuk maupun bunganya, sering digunakan untuk penghias pekarangan dan lain sebagainya.
 5. Luas panen tanaman hortikultura adalah luas tanaman sayuran, buah-buahan, biofarmaka, dan tanaman hias yang diambil hasilnya/dipanen pada periode pelaporan.
 6. Luas panen untuk tanaman sayuran adalah luas tanaman yang dipanen sekaligus/habis/dibongkar dan luas tanaman yang dipanen berkali-kali (lebih dari satu kali)/belum habis.
4. *Ornamental plants are plants which have a beauty value, either in shape, colour of leaf or crown of flower, and they are often used as a yard decorator.*
 5. *Harvested area of horticulture is area which vegetable, fruit, medicinal and ornamental plant of crop harvested during the period of report.*
 6. *Harvested area of vegetables is area of entirely plant harvested/demolished and plant harvested several times/undemolished.*

ULASAN

Padi dan jagung merupakan tanaman unggulan di Kecamatan Sangkub.

Sebagian besar produk pertanian utama di Kecamatan Sangkub dijual dalam lingkup kecamatan.

DESCRIPTION

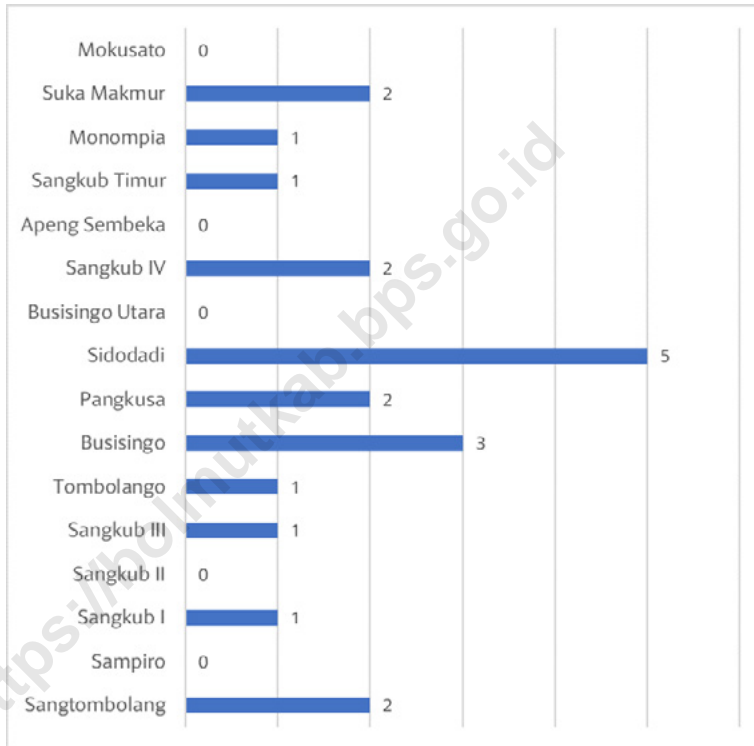
Rice and corn are the main crops in Sangkub Subdistrict.

Most of the main agricultural products in the Sangkub subdistrict are sold within the sub-district.

<https://bolmutkab.bps.go.id>

Gambar 5.1
Figures

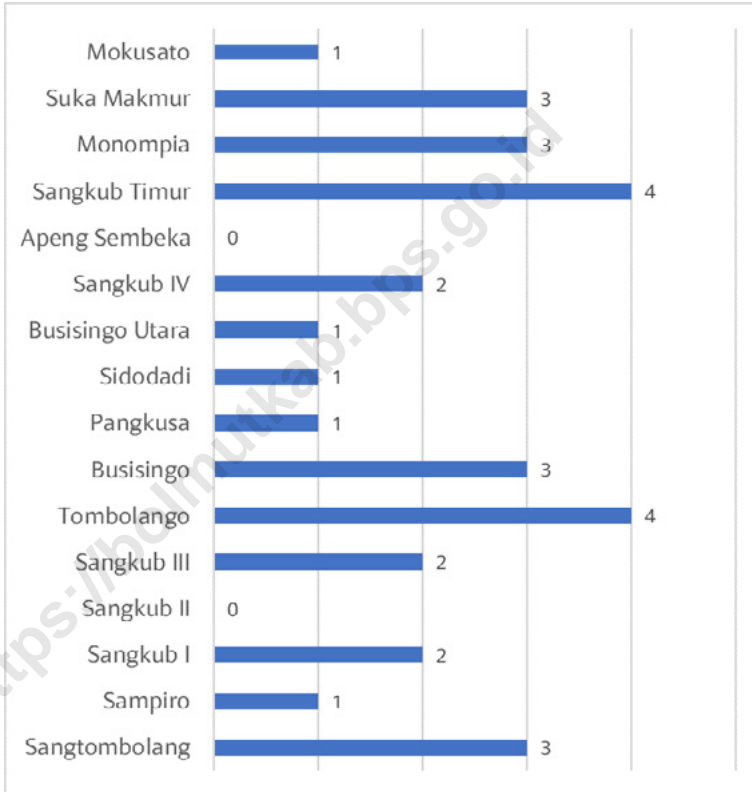
Banyaknya Kios Pertanian Menurut Desa/Kelurahan di Kecamatan Sangkub, 2021
Number of Farm Shop by Villages/Kelurahan in Sangkub Subdistrict, 2021



Sumber/Source : Aparatur Desa (Sangadi/Sekretaris)/ Village Officials (Lurah/Sangadi/Secretary)

Gambar 5.2
Figures

Banyaknya Penggilingan Padi Menurut Desa/Kelurahan di Kecamatan Sangkub, 2021
Number of Rice Mill by Villages/Kelurahan in Sangkub Subdistrict, 2021



Sumber/Source : Aparatur Desa (Sangadi/Sekretaris)/ Village Officials (Lurah/Sangadi/Secretary)

Tabel 5.1
Table

Luas Panen Tanaman Sayuran dan Buah-buahan Semusim Menurut Jenis Tanaman di Kecamatan Sangkub (ha), 2020–2021
Harvested Area of Seasonal Vegetables and Fruits by Kind of Plant in Sangkub Subdistrict (ha), 2020–2021

| Jenis Tanaman Kind of Plants | 2020 | 2021* |
|----------------------------------|------|-------|
| (1) | (2) | (3) |
| Sayuran/Vegetables: | | |
| Bawang Merah/Shallots | - | - |
| Bawang Putih/Garlic | - | - |
| Cabai Besar/Chili/Big Chili | 5 | - |
| Cabai Rawit/Chili/Cayenne Pepper | 5 | 5 |
| Kentang/Potato | - | - |
| Kubis/Cabbage | - | - |

Sumber/Source: BPS, Statistik Pertanian Hortikultura SPH-SBS/BPS-Statistics Indonesia, Agricultural Statistic for Horticulture SPH-SBS

Tabel 5.2
Table

Produksi Tanaman Sayuran dan Buah-buahan Semusim Menurut Jenis Tanaman di Kecamatan Sangkub (kuintal), 2020–2021
Production of Seasonal Vegetables and Fruits by Kind of Plant in Sangkub Subdistrict (quintal), 2020–2021

| Jenis Tanaman <i>Kind of Plants</i> | 2020 | 2021 ^x |
|------------------------------------------|------|-------------------|
| (1) | (2) | (3) |
| Sayuran/Vegetables: | | |
| Bawang Merah/ <i>Shallots</i> | - | - |
| Bawang Putih/ <i>Garlic</i> | - | - |
| Cabai Besar/ <i>Chili/Big Chili</i> | - | - |
| Cabai Rawit/ <i>Chili/Cayenne Pepper</i> | 71 | 74 |
| Kentang/ <i>Potato</i> | - | - |
| Kubis/ <i>Cabbage</i> | - | - |

Sumber/Source: BPS, Statistik Pertanian Hortikultura SPH-SBS/BPS-Statistics Indonesia, *Agricultural Statistic for Horticulture SPH-SBS*

Tabel 5.3
Table

Luas Panen Tanaman Biofarmaka Menurut Jenis Tanaman di Kecamatan Sangkub (m²), 2020–2021
Harvested Area of Medicinal Plants by Kind of Plant in Sangkub Subdistrict (m²), 2020–2021

| Jenis Tanaman Kind of Plants | 2020 | 2021* |
|---------------------------------|------|-------|
| (1) | (2) | (3) |
| Jahe/Ginger | 1 | 1 |
| Kencur/East Indian Galangal | - | - |
| Kunyit/Turmeric | 1 | 1 |
| Laos/Lengkuas/Galanga | 1 | 1 |

Sumber/Source: BPS, Statistik Pertanian Hortikultura SPH-TBF/BPS-Statistics Indonesia, Agricultural Statistic for Horticulture SPH-TBF

Tabel 5.4
Table

Produksi Tanaman Biofarmaka Menurut Jenis Tanaman di Kecamatan Sangkub (kg), 2020–2021
Production of Medicinal Plants by Kind of Plant in Sangkub Subdistrict (kg), 2020–2021

| Jenis Tanaman <i>Kind of Plants</i> | 2020 | 2021* |
|----------------------------------------|------|-------|
| (1) | (2) | (3) |
| Jahe/ <i>Ginger</i> | 8 | 2 |
| Kencur/ <i>East Indian Galangal</i> | - | - |
| Kunyit/ <i>Turmeric</i> | 5 | 2 |
| Laos/ <i>Lengkuas/Galanga</i> | 9 | 2 |

Sumber/*Source*: BPS, Statistik Pertanian Hortikultura SPH-TBF/BPS-*Statistics Indonesia, Agricultural Statistic for Horticulture SPH-TBF*

Tabel 5.5
Table

**Luas Panen Tanaman Hias Menurut Jenis Tanaman di
Kecamatan Sangkub (m²), 2020–2021**
**Harvested Area of Ornamental Plants by Kind of Plant in
Sangkub Subdistrict (m²), 2020–2021**

| Jenis Tanaman <i>Kind of Plants</i> | 2020 | 2021* |
|-----------------------------------------------|-------------|--------------|
| (1) | (2) | (3) |
| Anggrek/ <i>Orchid</i> | - | - |
| Krisan/ <i>Chrysantemum</i> | - | - |
| Mawar/ <i>Rose</i> | - | - |
| Sedap Malam/ <i>Tuberose</i> | - | - |

Sumber/Source: BPS, Statistik Pertanian Hortikultura SPH-TH/BPS-Statistics Indonesia, Agricultural Statistik for Horticulture SPH-TH

Tabel 5.6
Table

**Produksi Tanaman Hias Menurut Jenis Tanaman di
Kecamatan Sangkub (tangkai), 2020–2021**
*Production of Ornamental Plants by Kind of Plant in
Sangkub Subdistrict (stalks), 2020–2021*

| Jenis Tanaman <i>Kind of Plants</i> | 2020 | 2021^x |
|-----------------------------------------------|-------------|-------------------------|
| (1) | (2) | (3) |
| Anggrek/ <i>Orchid</i> | - | - |
| Krisan/ <i>Chrysantemum</i> | - | - |
| Mawar/ <i>Rose</i> | - | - |
| Sedap Malam/ <i>Tuberose</i> | - | - |

Sumber/Source: BPS, Statistik Pertanian Hortikultura SPH-TH/BPS-Statistics Indonesia, *Agricultural Statistik for Horticulture SPH-TH*

Tabel 5.7
Table

Produksi Buah-Buahan dan Sayuran Tahunan Menurut Jenis Tanaman di Kecamatan Sangkub (kuintal), 2020–2021
Production of Annual Fruits and Vegetables by Kind of Plant in Sangkub Subdistrict (quintal), 2020–2021

| Jenis Tanaman <i>Kind of Plants</i> | 2020 | 2021 ^x |
|--------------------------------------------|------|-------------------|
| (1) | (2) | (3) |
| Buah–Buahan/Fruits: | | |
| Durian/ <i>Durian</i> | 2 | 1 |
| Jeruk Siam/Keprok/ <i>Orange/Tangerine</i> | 11 | - |
| Mangga/ <i>Mango</i> | 43 | 9 |
| Pepaya/ <i>Papaya</i> | 16 | 9 |
| Pisang/ <i>Banana</i> | 12 | 7 |
| Salak/ <i>Snakefruit</i> | - | - |
| Manggis/ <i>Mangosteen</i> | 4 | 2 |
| Rambutan/ <i>Rambutan</i> | 1 | - |

Sumber/Source: BPS, Statistik Pertanian Hortikultura SPH-BST/BPS-Statistics Indonesia, Agricultural Statistic for Horticulture SPH-BST

Tabel 5.8
Table

Produk Pertanian Utama yang Ditanam oleh Sebagian Besar Petani Menurut Desa/Kelurahan di Kecamatan Sangkub, 2021
Cultivated Main Agricultural Product by Most Farmers by Villages/Kelurahan in Sangkub Subdistrict, 2021

| | Desa/Kelurahan | Produk Pertanian Utama yang Ditanam (dari Kiri ke Kanan) | | |
|-----|--------------------------|------------------------------------------------------------------|--------|-----------------|
| | <i>Village/Kelurahan</i> | <i>Cultivated Main Agricultural Product (form Left to Right)</i> | | |
| | (1) | (2) | (3) | (4) |
| 1. | Sangtombolang | Kelapa | Jagung | Padi |
| 2. | Sampiro | Jagung | Cabai | Padi |
| 3. | Sangkub I | Padi | Jagung | Kelapa |
| 4. | Sangkub II | Jagung | Padi | Kelapa |
| 5. | Sangkub III | Padi | Jagung | Cabai |
| 6. | Tombolango | Padi | Jagung | Kelapa |
| 7. | Busisingo | Padi | Jagung | Kelapa |
| 8. | Pangkusa | Jagung | Kelapa | Padi |
| 9. | Sidodadi | Jagung | Kelapa | Kakao |
| 10. | Busisingo Utara | Padi | Jagung | Kelapa |
| 11. | Sangkub IV | Padi | Jagung | Kelapa |
| 12. | Apeng Sembeka | Padi | Jagung | Cabai |
| 13. | Sangkub Timur | Jagung | Padi | Kelapa |
| 14. | Monompia | Padi | Jagung | Kelapa |
| 15. | Suka Makmur | Jagung | Padi | Kacang-kacangan |
| 16. | Mokusato | Padi | Jagung | Kelapa |

Sumber/Source: Aparat Desa / Village Officials

Tabel 5.9
Table

Produk Pertanian Utama yang Dihasilkan oleh Sebagian Besar Petani Menurut Desa/Kelurahan di Kecamatan Sangkub, 2021
Main Agricultural Product Produced by Most Farmers by Villages/Kelurahan in Sangkub Subdistrict, 2021

| | Desa/Kelurahan | Produk Pertanian Utama yang Dihasilkan (dari Kiri ke Kanan) | | |
|-----|-------------------|-------------------------------------------------------------|--------|-----------------|
| | Village/Kelurahan | Main Agricultural Product Produced (form Left to Right) | | |
| | (1) | (2) | (3) | (4) |
| 1. | Sangtombolang | Kopra | Jagung | Beras |
| 2. | Sampiro | Jagung | Cabai | Beras |
| 3. | Sangkub I | Beras | Jagung | Kopra |
| 4. | Sangkub II | Jagung | Beras | Kopra |
| 5. | Sangkub III | Beras | Jagung | Cabai |
| 6. | Tombolango | Beras | Jagung | Kopra |
| 7. | Busisingo | Beras | Jagung | Kopra |
| 8. | Pangkusa | Jagung | Kopra | Beras |
| 9. | Sidodadi | Jagung | Kopra | Kakao |
| 10. | Busisingo Utara | Beras | Jagung | Kelapa |
| 11. | Sangkub IV | Beras | Jagung | Kopra |
| 12. | Apeng Sembeka | Beras | Jagung | Cabai |
| 13. | Sangkub Timur | Jagung | Beras | Kopra |
| 14. | Monompia | Beras | Jagung | Kelapa |
| 15. | Suka Makmur | Jagung | Beras | Kacang-kacangan |
| 16. | Mokusato | Beras | Jagung | Kopra |

Sumber/Source: Aparat Desa / Village Officials

Tabel 5.10
Table

Jumlah Peternak Menurut Desa/Kelurahan di Kecamatan Sangkub, 2021
Number of Farmer by Villages/Kelurahan in Sangkub Subdistrict, 2021

| Desa/Kelurahan Village/Kelurahan | Peternak Ayam Chicken Farmer | Peternak Kambing Goat Farmer | Peternak Babi Pig Farmer | Peternak Sapi Cattle Farmer |
|---------------------------------------------|-----------------------------------------|---------------------------------------------|-------------------------------------|----------------------------------------|
| (1) | (2) | (3) | (4) | (5) |
| 1. Sangtombolang | - | - | 20 | 5 |
| 2. Sampiro | - | - | - | 3 |
| 3. Sangkub I | 10 | 20 | - | 41 |
| 4. Sangkub II | 12 | 2 | - | 16 |
| 5. Sangkub III | 3 | 8 | - | 4 |
| 6. Tombolango | - | 2 | - | 34 |
| 7. Busisingo | 1 | 3 | - | 3 |
| 8. Pangkusa | - | 4 | - | 100 |
| 9. Sidodadi | - | 129 | - | 102 |
| 10. Busisingo Utara | 1 | - | - | 3 |
| 11. Sangkub IV | 4 | - | - | - |
| 12. Apeng Sembeka | - | - | 2 | 2 |
| 13. Sangkub Timur | 4 | 2 | - | 5 |
| 14. Monompia | - | - | - | 1 |
| 15. Suka Makmur | - | 5 | - | 80 |
| 16. Mokusato | 70 | 6 | - | 34 |
| Sangkub | 105 | 181 | 22 | 433 |

Sumber/Source: Aparat Desa / Village Officials

Tabel 5.11
Table

Penggunaan Produksi Pertanian Utama yang Dihasilkan Menurut Desa/Kelurahan di Kecamatan Sangkub, 2021
Utilization of The Main Agricultural Production Produced by Villages/Kelurahan in Sangkub Subdistrict, 2021

| Desa/Kelurahan Village/Kelurahan | Penggunaan Produksi Pertanian Utama Utilization of The Main Agricultural Production |
|---------------------------------------------------|------------------------------------------------------------------------------------------------------|
| (1) | (2) |
| 1. Sangtombolang | Dijual dalam lingkup kecamatan |
| 2. Sampiro | Dijual dalam lingkup kecamatan |
| 3. Sangkub I | Dijual dalam lingkup kecamatan |
| 4. Sangkub II | Dijual keluar kabupaten dalam satu provinsi |
| 5. Sangkub III | Dijual dalam desa/kelurahan setempat |
| 6. Tombolango | Dijual dalam desa/kelurahan setempat |
| 7. Busisingo | Dijual dalam lingkup kecamatan |
| 8. Pangkusa | Dijual keluar provinsi |
| 9. Sidodadi | Dijual keluar kabupaten dalam satu provinsi |
| 10. Busisingo Utara | Dijual dalam desa/kelurahan setempat |
| 11. Sangkub IV | Dijual dalam desa/kelurahan setempat |
| 12. Apeng Sembeka | Dijual dalam lingkup kecamatan |
| 13. Sangkub Timur | Dijual dalam lingkup kecamatan |
| 14. Monompia | Dijual keluar kabupaten dalam satu provinsi |
| 15. Suka Makmur | Dijual keluar provinsi |
| 16. Mokusato | Dijual dalam desa/kelurahan setempat |

Sumber/Source: Aparat Desa / Village Officials

Tabel 5.12
Table

Banyaknya Kios Pertanian dan Penggilingan Padi Menurut Desa/Kelurahan di Kecamatan Sangkub, 2021
Number of Farm Shop and Rice Mill by Villages/Kelurahan in Sangkub Subdistrict, 2021

| Desa/Kelurahan Village/Kelurahan | Kios Pertanian¹ Farm Shop¹ | Penggilingan Padi Rice Mill |
|---------------------------------------------------|-------------------------------------------------------------------|----------------------------------------------|
| (1) | (2) | (3) |
| 1. Sangtombolang | 2 | 3 |
| 2. Sampiro | - | 1 |
| 3. Sangkub I | 1 | 2 |
| 4. Sangkub II | - | - |
| 5. Sangkub III | 1 | 2 |
| 6. Tombolango | 1 | 4 |
| 7. Busisingo | 3 | 3 |
| 8. Pangkusa | 2 | 1 |
| 9. Sidodadi | 5 | 1 |
| 10. Busisingo Utara | - | 1 |
| 11. Sangkub IV | 2 | 2 |
| 12. Apeng Sembeka | - | - |
| 13. Sangkub Timur | 1 | 4 |
| 14. Monompia | 1 | 3 |
| 15. Suka Makmur | 2 | 3 |
| 16. Mokusato | - | 1 |
| Sangkub | 21 | 31 |

Catatan/Note: ¹Kios Pertanian merupakan kios yang menjual alat dan bahan produksi pertanian/*Farm Shop is shop that sells agricultural production tools and materials*

Sumber/Source: Aparat Desa / Village Officials



BAB 6

PARIWISATA, TRANSPORTASI, DAN KOMUNIKASI

***TOURISM,
TRANSPORTATION,
AND COMMUNICATION***

PENJELASAN TEKNIS

1. Usaha penyediaan akomodasi adalah usaha yang menyediakan pelayanan penginapan yang dapat dilengkapi dengan pelayanan pariwisata lainnya. Usaha penyediaan akomodasi dapat berupa hotel, vila, pondok wisata, bumi perkemahan, persinggahan karavan, dan akomodasi lainnya yang digunakan untuk tujuan pariwisata.
2. Hotel adalah penyediaan akomodasi secara harian berupa kamar-kamar di dalam satu bangunan yang dapat dilengkapi dengan jasa pelayanan makan dan minum, kegiatan hiburan dan atau fasilitas lainnya. Hotel terdiri dari hotel berbintang dan hotel non-bintang.
3. Hotel bintang adalah usaha penyediaan jasa pelayanan penginapan, makan minum serta jasa lainnya bagi umum dengan menggunakan sebagian atau seluruh bangunan. Usaha ini dikelola secara komersial serta memenuhi ketentuan persyaratan sebagai hotel bintang (termasuk berlian) yang ditetapkan dalam surat keputusan instansi yang membinanya. Misalnya hotel bintang lima, hotel bintang empat dan seterusnya.

TECHNICAL NOTES

1. *The business of providing accommodation is a business that provides specialty services that can be equipped with other tourism services. It includes hotel, villa, cottage, camping, caravan stop, and other accommodation that are used for tourism purposes.*
2. *Hotel is a daily supply of accommodation rooms within a building which can be equipped with eating and drinking services, entertainment activities and/or other facilities. Hotel consists of a classified hotel and a non-classified hotel.*
3. *A star hotel is the business of providing an accommodation, eating and drinking as well as other services for the public by using a building or a part of a building. It is managed commercially and meets specified requirements as a star hotel (including diamonds) set forth in the decree of fostering agency. For example, five star hotel, four star hotel, and so on.*

4. Kantor Pos adalah tempat pemberi pelayanan komunikasi tertulis dan atau surat elektronik, layanan paket, layanan logistik, layanan transaksi keuangan, dan layanan keagenan pos untuk kepentingan umum. Rumah pos berfungsi sama seperti kantor pos dan kantor pos pembantu, bedanya rumah pos biasanya terletak di daerah terpencil.
 5. Telekomunikasi adalah setiap pemancaran, pengiriman dan atau penerimaan dari setiap informasi dalam bentuk tanda tanda, isyarat, tulisan, gambar, suara dan bunyi melalui sistem kawat, optik, radio atau sistem elektromagnetik lainnya.
 6. Jaringan telekomunikasi adalah rangkaian perangkat telekomunikasi dan kelengkapannya yang digunakan dalam bertelekomunikasi.
4. *Post office is a service provider acility of written communication and or electronic mail, parcel service, logistics services, financial transaction services, and postal services to the public. Postal house has the same function as the post office and subsidiary of post office, the difference is that postal house is usually located in remote areas.*
 5. *Telecommunication includes everytransmitting, delivering and or receiving from every information of marking, signal, article, picture, sound and voice through strand of wire system, optic, radio or other electromagnetic system.*
 6. *Telecommunication network is peripheral network of telecommunication and its equipment used in the means of telecommunication.*

ULASAN

DESCRIPTION

Hanya terdapat 1 penginapan di Kecamatan Sangkub.

There is only 1 hotel and 2 inns in Bintauna Subdistrict.

Terdapat 5 tempat wisata di Kecamatan Sangkub, yaitu terdapat di Desa Sampiro, Desa Sangkub II, Desa Pangkusa, Desa Sidodadi, dan Desa Sangkub Timur.

There are 5 tourist attractions in Sangkub Subdistrict, namely in the villages of Sampiro, Sangkub II, Pangkusa, Sidodadi, and Sangkub Timur.

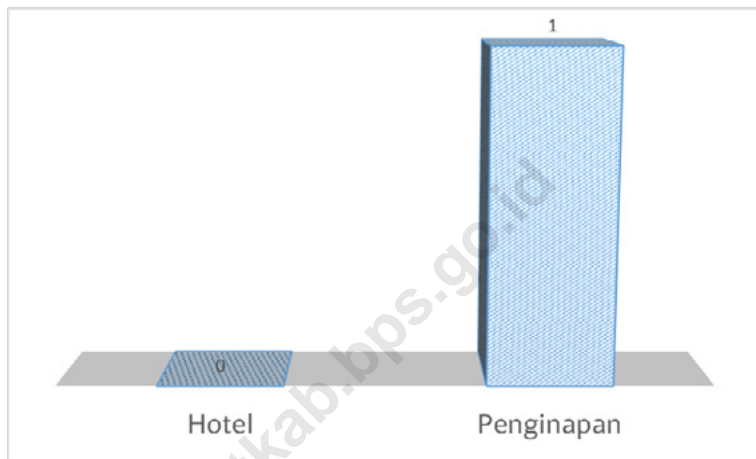
Sebagian besar permukaan jalan di Kecamatan Sangkub sudah aspal/beton.

Most of the road surface in Bintauna District is asphalt/concrete.

<https://bolmutkab.bps.go.id>

Gambar 6.1
Figures

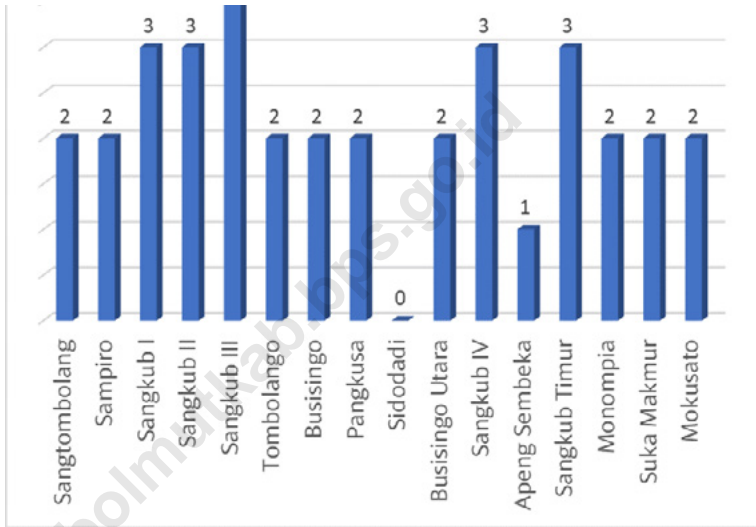
Jumlah Sarana Akomodasi Menurut Jenis Akomodasi di Kecamatan Sangkub, 2021
Number of Accomodation Facilities by Type of Accomodation in Sangkub Subdistrict, 2021



Sumber/Source : BPS, Pendataan Potensi Desa (Podes) 2021/BPS-Statistics Indonesia, Village Potential Data Collecting 2021

Gambar 6.2
Figures

Jumlah Operator Layanan Komunikasi Telepon Seluler Menurut Desa di Kecamatan Sangkub, 2021
Number Cellular Phone Communication Service Operators by Village in Sangkub Subdistrict, 2021



Sumber/Source : BPS, Pendataan Potensi Desa (Podes) 2021/BPS-Statistics Indonesia, Village Potential Data Collecting 2021

6.1 PARIWISATA TOURISM

Tabel 6.1.1 Jumlah Sarana Akomodasi Menurut Desa/Kelurahan dan Jenis Akomodasi di Kecamatan Sangkub, 2021
Table *Number of Accomodation Facilities by Villages/Kelurahan and Type of Accomodation in Sangkub Subdistrict, 2021*

| Desa/Kelurahan Village/Kelurahan | Hotel Hotel | Penginapan Inn |
|-------------------------------------|----------------|-------------------|
| (1) | (2) | (3) |
| 1. Sangtombolang | - | - |
| 2. Sampiro | - | - |
| 3. Sangkub I | - | - |
| 4. Sangkub II | - | - |
| 5. Sangkub III | - | - |
| 6. Tombolango | - | - |
| 7. Busisingo | - | - |
| 8. Pangkusa | - | - |
| 9. Sidodadi | - | - |
| 10. Busisingo Utara | - | - |
| 11. Sangkub IV | - | 1 |
| 12. Apeng Sembeka | - | - |
| 13. Sangkub Timur | - | - |
| 14. Monompia | - | - |
| 15. Suka Makmur | - | - |
| 16. Mokusato | - | - |
| Sangkub | - | 1 |

Catatan/Note: ...

Sumber/Source: BPS, Pendataan Potensi Desa (Podes) 2021/BPS-Statistics Indonesia, Village Potential Data Collecting 2021

Tabel
Table 6.1.2

Ada Tidaknya Saran Hiburan Menurut Desa/Kelurahan di Kecamatan Sangkub, 2021
Entertainment Facility by Villages/Kelurahan in Sangkub Subdistrict, 2021

| Desa/Kelurahan Village/Kelurahan | Tempat Karaoke Karaoke Place | Tempat Wisata Tourist Attraction | Lainnya Other |
|---------------------------------------------|-----------------------------------------|---------------------------------------------|--------------------------|
| (1) | (2) | (3) | (4) |
| 1. Sangtombolang | Tidak | Tidak | Tidak |
| 2. Sampiro | Tidak | Ada | Tidak |
| 3. Sangkub I | Tidak | Tidak | Tidak |
| 4. Sangkub II | Tidak | Ada | Tidak |
| 5. Sangkub III | Tidak | Tidak | Tidak |
| 6. Tombolango | Tidak | Tidak | Tidak |
| 7. Busisingo | Tidak | Tidak | Tidak |
| 8. Pangkusa | Tidak | Ada | Tidak |
| 9. Sidodadi | Tidak | Ada | Tidak |
| 10. Busisingo Utara | Tidak | Tidak | Tidak |
| 11. Sangkub IV | Tidak | Tidak | Tidak |
| 12. Apeng Sembeka | Tidak | Tidak | Tidak |
| 13. Sangkub Timur | Tidak | Ada | Tidak |
| 14. Monompia | Tidak | Tidak | Tidak |
| 15. Suka Makmur | Tidak | Tidak | Tidak |
| 16. Mokusato | Tidak | Tidak | Tidak |

Catatan/Note: ...

Sumber/Source: Aparat Desa / Village Officials

6.2 TRANSPORTASI TRANSPORTATION

Tabel 6.2.1 Prasarana dan Sarana Transportasi Antar Desa/Kelurahan Menurut Desa/Kelurahan di Kecamatan Sangkub, 2021
Table *Inter-Villages/Kelurahan Transportation Infrastructure and Facilities by Villages/Kelurahan in Sangkub Subdistrict, 2021*

| Desa/Kelurahan <i>Village/Kelurahan</i> | Jenis Prasarana Transportasi <i>Type of Transportation Infrastructure</i> | Keberadaan Angkutan Umum <i>Availability of Public Transportation</i> |
|--------------------------------------------|------------------------------------------------------------------------------|--------------------------------------------------------------------------|
| (1) | (2) | (3) |
| 1. Sangtombolang | Darat | Ada, dengan trayek tetap |
| 2. Sampiro | Darat | Ada, dengan trayek tetap |
| 3. Sangkub I | Darat | Ada, dengan trayek tetap |
| 4. Sangkub II | Darat | Ada, tanpa trayek tetap |
| 5. Sangkub III | Darat | Ada, dengan trayek tetap |
| 6. Tombolango | Darat | Ada, tanpa trayek tetap |
| 7. Busisingo | Darat | Ada, tanpa trayek tetap |
| 8. Pangkusa | Darat | Ada, dengan trayek tetap |
| 9. Sidodadi | Darat | Tidak ada angkutan umum |
| 10. Busisingo Utara | Darat | Ada, tanpa trayek tetap |
| 11. Sangkub IV | Darat | Ada, dengan trayek tetap |
| 12. Apeng Sembeka | Darat | Ada, dengan trayek tetap |
| 13. Sangkub Timur | Darat | Ada, dengan trayek tetap |
| 14. Monompia | Darat | Ada, tanpa trayek tetap |
| 15. Suka Makmur | Darat | Ada, dengan trayek tetap |
| 16. Mokusato | Darat | Ada, tanpa trayek tetap |

Lanjutan Tabel/*Continued Table 6.2.1*

| Desa/Kelurahan Village/Kelurahan | Jenis Permukaan Jalan Darat Terluas Type of The Widest Road Surface | Dapat Dilalui Kendaraan Bermotor Roda 4 atau Lebih Passable by Vehicle with 4 or more Wheels |
|---------------------------------------------|------------------------------------------------------------------------------------|-----------------------------------------------------------------------------------------------------------------|
| (1) | (4) | (5) |
| 1. Sangtombolang | Aspal/Beton | Sepanjang tahun |
| 2. Sampiro | Aspal/Beton | Sepanjang tahun |
| 3. Sangkub I | Aspal/Beton | Sepanjang tahun |
| 4. Sangkub II | Aspal/Beton | Sepanjang tahun |
| 5. Sangkub III | Aspal/Beton | Sepanjang tahun |
| 6. Tombolango | Aspal/Beton | Sepanjang tahun |
| 7. Busisingo | Aspal/Beton | Sepanjang tahun |
| 8. Pangkusa | Aspal/Beton | Sepanjang tahun |
| 9. Sidodadi | Aspal/Beton | Sepanjang tahun kecuali saat kondisi tertentu |
| 10. Busisingo Utara | Aspal/Beton | Sepanjang tahun |
| 11. Sangkub IV | Aspal/Beton | Sepanjang tahun |
| 12. Apeng Sembeka | Aspal/Beton | Sepanjang tahun |
| 13. Sangkub Timur | Aspal/Beton | Sepanjang tahun |
| 14. Monompia | Aspal/Beton | Sepanjang tahun |
| 15. Suka Makmur | Aspal/Beton | Sepanjang tahun |
| 16. Mokusato | Aspal/Beton | Sepanjang tahun |

Catatan/*Note*: ...

Sumber/*Source*: BPS, Pendataan Potensi Desa (Podes) 2021/*BPS-Statistics Indonesia, Village Potential Data Collecting 2021*

6.3 KOMUNIKASI COMMUNICATION

Tabel 6.3.1 Keberadaan Kantor Pos/Pos Pembantu/Rumah Pos, Pos Keliling, dan Perusahaan/Agen Jasa Ekspedisi Swasta Menurut Desa/Kelurahan di Kecamatan Sangkub, 2021
Number of Post Office/Subsidiary of Post Office, Mobile Portal Service, Private Expedition Service Company by Villages/Kelurahan in Sangkub Subdistrict, 2021

| Desa/Kelurahan <i>Village/Kelurahan</i> | Kantor Pos/Pos Pembantu/Rumah Pos <i>Post Office/Subsidiary of Post Office</i> | Pos Keliling <i>Mobile Portal Service</i> | Perusahaan/Agen Jasa Ekspedisi Swasta <i>Private Expedition Service Company</i> |
|--------------------------------------------|------------------------------------------------------------------------------------------|----------------------------------------------|-------------------------------------------------------------------------------------------|
| (1) | (2) | (3) | (4) |
| 1. Sangtombolang | Tidak Ada | Tidak Ada | Tidak Ada |
| 2. Sampiro | Tidak Ada | Tidak Ada | Tidak Ada |
| 3. Sangkub I | Tidak Ada | Tidak Ada | Tidak Ada |
| 4. Sangkub II | Tidak Ada | Tidak Ada | Tidak Ada |
| 5. Sangkub III | Tidak Ada | Tidak Ada | Tidak Ada |
| 6. Tombolango | Tidak Ada | Tidak Ada | Tidak Ada |
| 7. Busisingo | Tidak Ada | Tidak Ada | Tidak Ada |
| 8. Pangkusa | Tidak Ada | Tidak Ada | Tidak Ada |
| 9. Sidodadi | Tidak Ada | Tidak Ada | Tidak Ada |
| 10. Busisingo Utara | Tidak Ada | Tidak Ada | Tidak Ada |
| 11. Sangkub IV | Tidak Ada | Tidak Ada | Tidak Ada |
| 12. Apeng Sembeka | Tidak Ada | Tidak Ada | Tidak Ada |
| 13. Sangkub Timur | Tidak Ada | Tidak Ada | Tidak Ada |
| 14. Monompia | Tidak Ada | Tidak Ada | Tidak Ada |
| 15. Suka Makmur | Tidak Ada | Tidak Ada | Tidak Ada |
| 16. Mokusato | Tidak Ada | Tidak Ada | Tidak Ada |

Catatan/Note: ...

Sumber/Source: BPS, Pendataan Potensi Desa (Podes) 2021/BPS-Statistics Indonesia, Village Potential Data Collecting 2021

Tabel 6.3.2
Table

Jumlah Menara Telepon seluler dan Operator Layanan Komunikasi Telepon Seluler Menurut Desa/Kelurahan di Kecamatan Sangkub, 2021
Number of Base Transceiver Station (BTS) and Cellular Phone Communication Service Operators by Villages/ Kelurahan in Sangkub Subdistrict, 2021

| Desa/Kelurahan Village/Kelurahan | Jumlah Menara Telepon seluler Number of Base Transceiver Station (BTS) | Jumlah Operator Layanan Komunikasi Telepon Seluler Cellular Phone Communication Service Operators |
|-------------------------------------|------------------------------------------------------------------------------|------------------------------------------------------------------------------------------------------------|
| (1) | (2) | (3) |
| 1. Sangtombolang | 0 | 2 |
| 2. Sampiro | 1 | 2 |
| 3. Sangkub I | 0 | 3 |
| 4. Sangkub II | 1 | 3 |
| 5. Sangkub III | 0 | 4 |
| 6. Tombolango | 0 | 2 |
| 7. Busisingo | 0 | 2 |
| 8. Pangkusa | 0 | 2 |
| 9. Sidodadi | 0 | 0 |
| 10. Busisingo Utara | 1 | 2 |
| 11. Sangkub IV | 1 | 3 |
| 12. Apeng Sembeka | 0 | 1 |
| 13. Sangkub Timur | 1 | 3 |
| 14. Monompia | 0 | 2 |
| 15. Suka Makmur | 0 | 2 |
| 16. Mokusato | 0 | 2 |

Catatan/Note: ...

Sumber/Source: BPS, Pendataan Potensi Desa (Podes) 2021/BPS-Statistics Indonesia, Village Potential Data Collecting 2021

Tabel
Table 6.3.3

**Kekuatan Sinyal Telepon Seluler dan Jenis Sinyal Internet
Telepon Seluler Menurut Desa/Kelurahan di Kecamatan
Sangkub, 2021**
*The Strenght of Cellular Phone Signal by Villages/Kelurahan
in Sangkub Subdistrict, 2021*

| Desa/Kelurahan Village/Kelurahan | Kekuatan Sinyal Telepon Seluler The Strenght of Cellular Phone Signal | Jenis Sinyal Internet Telepon Seluler Type of Cellular Phone Signal |
|-------------------------------------|-----------------------------------------------------------------------------|---------------------------------------------------------------------------|
| (1) | (2) | (3) |
| 1. Sangtombolang | Lemah | Tidak Ada Sinyal Internet |
| 2. Sampiro | Kuat | 4G/LTE |
| 3. Sangkub I | Kuat | 4G/LTE |
| 4. Sangkub II | Kuat | 4G/LTE |
| 5. Sangkub III | Kuat | 4G/LTE |
| 6. Tombolango | Kuat | 4G/LTE |
| 7. Busisingo | Kuat | 4G/LTE |
| 8. Pangkusa | Tidak Ada Sinyal | - |
| 9. Sidodadi | Tidak Ada Sinyal | - |
| 10. Busisingo Utara | Kuat | 4G/LTE |
| 11. Sangkub IV | Kuat | 4G/LTE |
| 12. Apeng Sembeka | Lemah | Tidak Ada Sinyal Internet |
| 13. Sangkub Timur | Kuat | 4G/LTE |
| 14. Monompia | Kuat | 4G/LTE |
| 15. Suka Makmur | Tidak Ada Sinyal | - |
| 16. Mokusato | Kuat | 4G/LTE |

Catatan/Note: ...

Sumber/Source: BPS, Pendataan Potensi Desa (Podes) 2021/BPS-Statistics Indonesia, Village Potential Data Collecting 2021



BAB 7

PERBANKAN, KOPERASI, DAN PERDAGANGAN

***BANKING,
COOPERATIVE,
AND TRADE***

PENJELASAN TEKNIS

1. Koperasi adalah badan usaha yang beranggotakan orang seorang atau badan hukum koperasi dengan melandaskan kegiatannya berdasarkan prinsip koperasi sekaligus sebagai gerakan ekonomi rakyat yang berdasar atas asas kekeluargaan.

TECHNICAL NOTES

1. *Cooperative is an establishment that its members are people or establishments with legal status of cooperative and its activities based on people economic movement*

<https://bolmutkab.bps.go.id>

<https://bolmutkab.bps.go.id>

ULASAN

DESCRIPTION

Tidak terdapat Bank Umum maupun Bank Swasta di Kecamatan Sangkub.

There is no banks in Sangkub Subdistrict

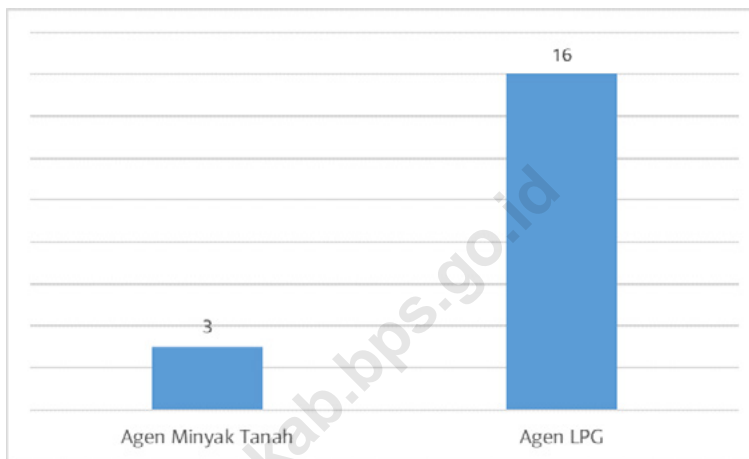
Semua desa/kelurahan di Kecamatan Sangkub memiliki paling sedikit 1 pangkalan/agen LPG.

All villages/kelurahan in Sangkub Subdistrict have at least 1 LPG base/agent.

<https://bolmutkab.bps.go.id>

Gambar 7.1
Figures

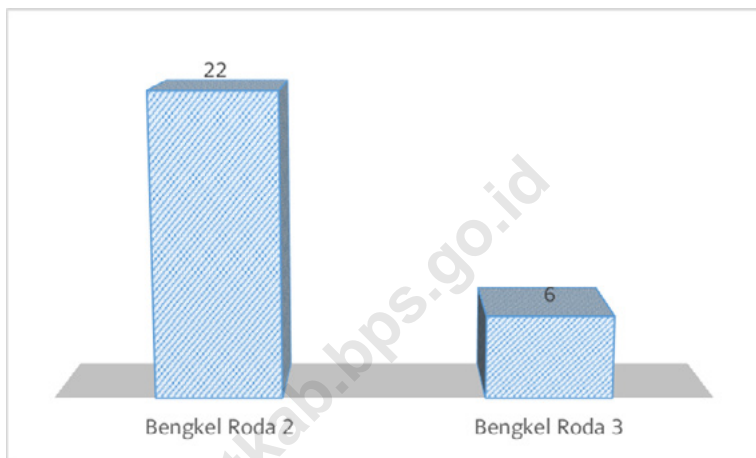
Banyaknya Pangkalan/Agen Minyak Tanah dan LPG di Kecamatan Sangkub, 2021
Number of Korosene Shop and LPG Shop in Sangkub Subdistrict, 2021



Sumber/Source : Aparat Desa (Sangadi/Sekdes) / Village Officials (Sangadi/Village Secretary)

Gambar 7.2
Figures

Banyaknya Bengkel Roda 2 dan Roda 4 di Kecamatan Sangkub, 2021
Number of Motorcycle Workshop and Garage in Sangkub Subdistrict, 2021



Sumber/Source : Aparat Desa (Sangadi/Sekdes) / Village Officials (Sangadi/ Village Secretary)

Tabel 7.1
Table

Banyaknya Sarana Lembaga Keuangan Bank Menurut Desa/Kelurahan dan Jenis Bank di Kecamatan Sangkub, 2021
Number of Bank by Villages/Kelurahan and Type of Bank in Sangkub Subdistrict, 2021

| Desa/Kelurahan Village/Kelurahan | Bank Umum Pemerintah Government Bank | Bank Umum Swasta Private Bank | Bank Perkreditan Rakyat (BPR) Rural Bank |
|---------------------------------------------|-----------------------------------------------------|------------------------------------------|---------------------------------------------------------|
| (1) | (2) | (3) | (4) |
| 1. Sangtombolang | 0 | 0 | 0 |
| 2. Sampiro | 0 | 0 | 0 |
| 3. Sangkub I | 0 | 0 | 0 |
| 4. Sangkub II | 0 | 0 | 0 |
| 5. Sangkub III | 0 | 0 | 0 |
| 6. Tombolango | 0 | 0 | 0 |
| 7. Busisingo | 0 | 0 | 0 |
| 8. Pangkusa | 0 | 0 | 0 |
| 9. Sidodadi | 0 | 0 | 0 |
| 10. Busisingo Utara | 0 | 0 | 0 |
| 11. Sangkub IV | 0 | 0 | 0 |
| 12. Apeng Sembeka | 0 | 0 | 0 |
| 13. Sangkub Timur | 0 | 0 | 0 |
| 14. Monompia | 0 | 0 | 0 |
| 15. Suka Makmur | 0 | 0 | 0 |
| 16. Mokusato | 0 | 0 | 0 |
| Sangkub | 0 | 0 | 0 |

Catatan/Note: ..

Sumber/Source: BPS, Pendataan Potensi Desa (Podes) 2021/BPS-Statistics Indonesia, Village Potential Data Collecting 2021

Tabel 7.2
Table

**Banyaknya Koperasi Aktif Menurut Menurut Desa/
Kelurahan dan Jenis Koperasi di Kecamatan Sangkub,
2021**
*Number of Cooperative by Villages/Kelurahan and Type of
Cooperative in Sangkub Subdistrict, 2021*

| Desa/Kelurahan <i>Village/Kelurahan</i> | Koperasi Unit Desa (KUD) <i>Village Cooperative Unit</i> | Koperasi Industri Kecil dan Kerajinan Rakyat (Kopinkra) <i>Small Industry and Citizen Handicraft Cooperative</i> |
|---------------------------------------------------|--------------------------------------------------------------------|------------------------------------------------------------------------------------------------------------------------------------|
| (1) | (2) | (3) |
| 1. Sangtombolang | 0 | 0 |
| 2. Sampiro | 0 | 0 |
| 3. Sangkub I | 0 | 0 |
| 4. Sangkub II | 0 | 0 |
| 5. Sangkub III | 0 | 0 |
| 6. Tombolango | 0 | 0 |
| 7. Busisingo | 0 | 0 |
| 8. Pangkusa | 0 | 0 |
| 9. Sidodadi | 0 | 0 |
| 10. Busisingo Utara | 0 | 0 |
| 11. Sangkub IV | 0 | 0 |
| 12. Apeng Sembeka | 0 | 0 |
| 13. Sangkub Timur | 0 | 1 |
| 14. Monompia | 0 | 0 |
| 15. Suka Makmur | 0 | 0 |
| 16. Mokusato | 0 | 0 |
| Sangkub | 0 | 1 |

Lanjutan Tabel/*Continued Table 7.2*

| Desa/Kelurahan <i>Village/Kelurahan</i> | Koperasi Simpan Pinjam (Kospin) <i>Savings and Loan Cooperative</i> | Koperasi Lainnya <i>Other Cooperative</i> |
|--------------------------------------------|------------------------------------------------------------------------|----------------------------------------------|
| (1) | (4) | (5) |
| 1. Sangtombolang | 0 | 0 |
| 2. Sampiro | 0 | 0 |
| 3. Sangkub I | 0 | 0 |
| 4. Sangkub II | 0 | 0 |
| 5. Sangkub III | 0 | 0 |
| 6. Tombolango | 0 | 0 |
| 7. Busisingo | 0 | 0 |
| 8. Pangkusa | 0 | 0 |
| 9. Sidodadi | 0 | 0 |
| 10. Busisingo Utara | 0 | 0 |
| 11. Sangkub IV | 0 | 0 |
| 12. Apeng Sembeka | 0 | 0 |
| 13. Sangkub Timur | 0 | 0 |
| 14. Monompia | 0 | 0 |
| 15. Suka Makmur | 0 | 0 |
| 16. Mokusato | 0 | 0 |
| Sangkub | 0 | 0 |

Catatan/*Note:* ...

Sumber/*Source:* BPS, Pendataan Potensi Desa (Podes) 2021/*BPS-Statistics Indonesia, Village Potential Data Collecting 2021*

Tabel 7.3
Table

Banyaknya Bank Umum, Bank Perkreditan Rakyat, dan Mesin ATM Menurut Desa/Kelurahan di Kecamatan Sangkub, 2021
Number of Commercial Bank, People's Credit Bank, and ATM Machine by Villages/Kelurahan in Sangkub Subdistrict, 2021

| Desa/Kelurahan <i>Village/Kelurahan</i> | Bank Umum <i>Commercial Bank</i> | | Bank Perkreditan Rakyat <i>People's Credit Bank</i> | |
|--------------------------------------------|-------------------------------------|---------------------------------|--------------------------------------------------------|---------------------------------|
| | Bank <i>Bank</i> | Mesin ATM <i>ATM Machine</i> | Bank <i>Bank</i> | Mesin ATM <i>ATM Machine</i> |
| (1) | (2) | (3) | (4) | (5) |
| 1. Sangtombolang | 0 | 0 | 0 | 0 |
| 2. Sampiro | 0 | 0 | 0 | 0 |
| 3. Sangkub I | 0 | 1 | 0 | 0 |
| 4. Sangkub II | 0 | 0 | 0 | 0 |
| 5. Sangkub III | 0 | 0 | 0 | 0 |
| 6. Tombolango | 0 | 0 | 0 | 0 |
| 7. Busisingo | 0 | 0 | 0 | 0 |
| 8. Pangkusa | 0 | 0 | 0 | 0 |
| 9. Sidodadi | 0 | 0 | 0 | 0 |
| 10. Busisingo Utara | 0 | 0 | 0 | 0 |
| 11. Sangkub IV | 0 | 0 | 0 | 0 |
| 12. Apeng Sembeka | 0 | 0 | 0 | 0 |
| 13. Sangkub Timur | 0 | 0 | 0 | 0 |
| 14. Monompia | 0 | 0 | 0 | 0 |
| 15. Suka Makmur | 0 | 0 | 0 | 0 |
| 16. Mokusato | 0 | 0 | 0 | 0 |
| Sangkub | 0 | 1 | 0 | 0 |

Catatan/Note: ...

Sumber/Source: Aparat Desa / Village Officials

Tabel 7.4
Table

Banyaknya Sarana Perdagangan Menurut Desa/Kelurahan dan Jenis Sarana Perdagangan di Kecamatan Sangkub, 2021

Number of Trade Facilities by Villages/Kelurahan and Type of Trade Facilities in Sangkub Subdistrict, 2021

| Desa/Kelurahan Village/Kelurahan | Kelompok Pertokoan Shopping Complexs | Pasar dengan Bangunan Permanen Markets in Permanent Building | Pasar dengan Bangunan Semi Permanen Market in Semi Permanent Building |
|---------------------------------------------|-------------------------------------------------|---------------------------------------------------------------------------------|----------------------------------------------------------------------------------------------|
| (1) | (2) | (3) | (4) |
| 1. Sangtombolang | 0 | 0 | 0 |
| 2. Sampiro | 0 | 0 | 0 |
| 3. Sangkub I | 0 | 0 | 0 |
| 4. Sangkub II | 0 | 0 | 0 |
| 5. Sangkub III | 0 | 1 | 0 |
| 6. Tombolango | 0 | 0 | 0 |
| 7. Busisingo | 0 | 0 | 0 |
| 8. Pangkusa | 0 | 0 | 0 |
| 9. Sidodadi | 0 | 0 | 0 |
| 10. Busisingo Utara | 0 | 0 | 0 |
| 11. Sangkub IV | 0 | 0 | 0 |
| 12. Apeng Sembeka | 0 | 0 | 0 |
| 13. Sangkub Timur | 0 | 0 | 1 |
| 14. Monompia | 0 | 0 | 0 |
| 15. Suka Makmur | 0 | 0 | 0 |
| 16. Mokusato | 0 | 0 | 0 |
| Sangkub | 0 | 1 | 1 |

Lanjutan Tabel/*Continued Table 7.4*

| Desa/Kelurahan Village/Kelurahan | Pasar tanpa Bangunan Market without Permanent Building | Mini Market/ Swalayan/ Supermarket Mini Market/Swalayan/ Supermarket | Restoran/ Rumah Makan Restaurant/ Food Stall |
|---------------------------------------------|---------------------------------------------------------------------------|---------------------------------------------------------------------------------------------|-----------------------------------------------------------------|
| (1) | (5) | (6) | (7) |
| 1. Sangtombolang | 0 | 0 | 0 |
| 2. Sampiro | 0 | 0 | 7 |
| 3. Sangkub I | 1 | 1 | 4 |
| 4. Sangkub II | 0 | 0 | 0 |
| 5. Sangkub III | 0 | 0 | 1 |
| 6. Tombolango | 0 | 0 | 0 |
| 7. Busisingo | 0 | 0 | 0 |
| 8. Pangkusa | 0 | 0 | 0 |
| 9. Sidodadi | 0 | 0 | 0 |
| 10. Busisingo Utara | 0 | 0 | 0 |
| 11. Sangkub IV | 0 | 0 | 0 |
| 12. Apeng Sembeka | 0 | 0 | 0 |
| 13. Sangkub Timur | 0 | 0 | 2 |
| 14. Monompia | 0 | 0 | 0 |
| 15. Suka Makmur | 0 | 0 | 0 |
| 16. Mokusato | 0 | 0 | 0 |
| Sangkub | 1 | 1 | 14 |

Catatan/Note: ...

Sumber/Source: BPS, Pendataan Potensi Desa (Podes) 2021/BPS-Statistics Indonesia, Village Potential Data Collecting 2021

Tabel 7.5
Table

Banyaknya Pangkalan/Agen Minyak Tanah dan LPG Menurut Desa/Kelurahan di Kecamatan Sangkub, 2021
Number of Korosene Shop and LPG Shop by Villages/ Kelurahan in Sangkub Subdistrict, 2021

| Desa/Kelurahan <i>Village/Kelurahan</i> | Pangkalan/Agen Minyak Tanah <i>Korosene Shop</i> | Pangkalan/Agen LPG <i>LPG Shop</i> |
|--------------------------------------------|--------------------------------------------------------|---------------------------------------|
| (1) | (2) | (3) |
| 1. Sangtombolang | 0 | 1 |
| 2. Sampiro | 0 | 1 |
| 3. Sangkub I | 0 | 1 |
| 4. Sangkub II | 0 | 1 |
| 5. Sangkub III | 1 | 1 |
| 6. Tombolango | 0 | 1 |
| 7. Busisingo | 0 | 1 |
| 8. Pangkusa | 0 | 1 |
| 9. Sidodadi | 0 | 1 |
| 10. Busisingo Utara | 0 | 1 |
| 11. Sangkub IV | 0 | 1 |
| 12. Apeng Sembeka | 0 | 1 |
| 13. Sangkub Timur | 1 | 1 |
| 14. Monompia | 0 | 1 |
| 15. Suka Makmur | 0 | 1 |
| 16. Mokusato | 1 | 1 |
| Sangkub | 3 | 16 |

Catatan/Note: ...

Sumber/Source: Aparat Desa / Village Officials

Tabel 7.6
Table

**Banyaknya Bengkel Roda 2 dan Roda 4 Menurut Desa/
Kelurahan di Kecamatan Sangkub, 2021**
*Number of Motorcycle Workshop and Garage by Villages/
Kelurahan in Sangkub Subdistrict, 2021*

| Desa/Kelurahan <i>Village/Kelurahan</i> | Bengkel Roda 2 <i>Motorcycle Workshop</i> | Bengkel Roda 4 <i>Garage</i> |
|---------------------------------------------------|-----------------------------------------------------|----------------------------------------|
| (1) | (2) | (3) |
| 1. Sangtombolang | 2 | 0 |
| 2. Sampiro | 0 | 0 |
| 3. Sangkub I | 1 | 0 |
| 4. Sangkub II | 2 | 0 |
| 5. Sangkub III | 2 | 0 |
| 6. Tombolango | 3 | 1 |
| 7. Busisingo | 2 | 1 |
| 8. Pangkusa | 1 | 0 |
| 9. Sidodadi | 0 | 0 |
| 10. Busisingo Utara | 2 | 0 |
| 11. Sangkub IV | 1 | 2 |
| 12. Apeng Sembeka | 0 | 0 |
| 13. Sangkub Timur | 3 | 2 |
| 14. Monompia | 0 | 0 |
| 15. Suka Makmur | 3 | 0 |
| 16. Mokusato | 0 | 0 |
| Sangkub | 22 | 6 |

Catatan/Note: ...

Sumber/Source: Aparat Desa / Village Officials

ST 2023
SENSUS PERTANIAN

BerAKHLAK
Berorientasi Pelayanan Akuntabel Kompeten
Harmonis Loyal Adaptif Kolaboratif

DATA

MENCERDASKAN BANGSA

— *Enlighten The Nation* —



BADAN PUSAT STATISTIK
KABUPATEN BOLAANG MONGONDOW UTARA
BPS-STATISTICS OF BOLAANG MONGONDOW UTARA REGENCY

Jl. Trans Sulawesi, Bolangitang I, Bolangitang Barat
E-mail: bps7107@bps.go.id
Homepage: <http://bolmutkab.bps.go.id>,